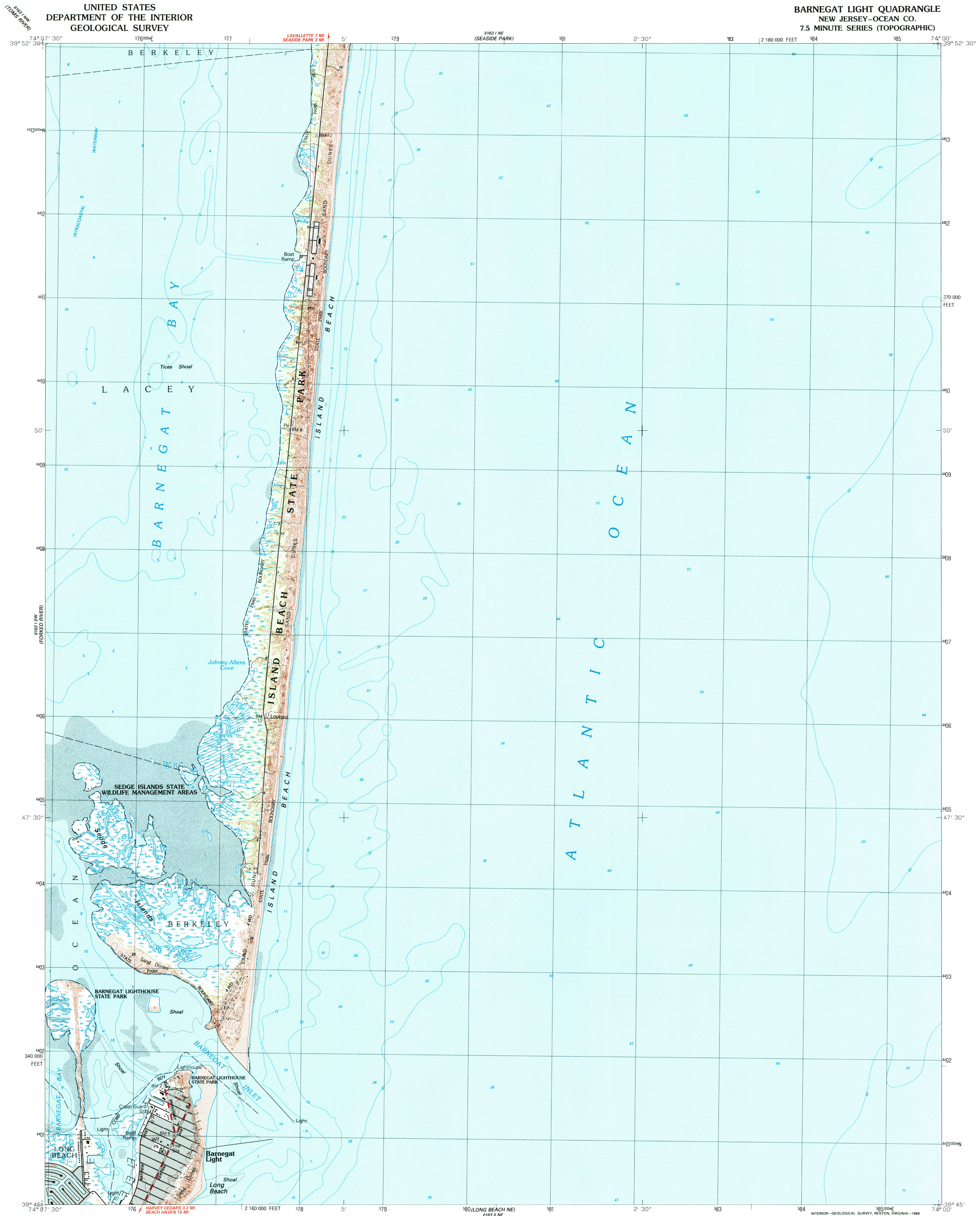
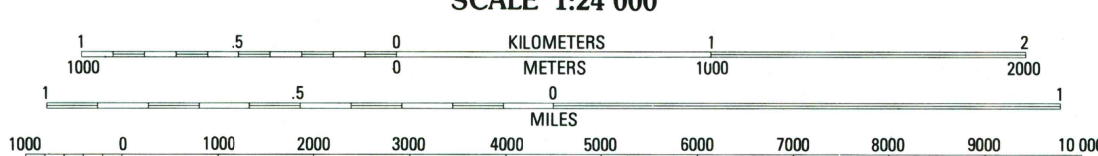
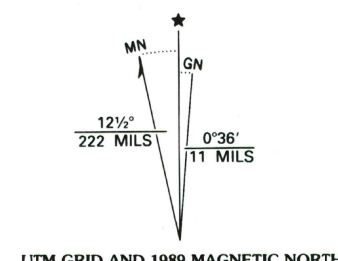


UNITED STATES
DEPARTMENT OF THE INTERIOR
GEOLOGICAL SURVEY

BARNEGAT LIGHT QUADRANGLE
NEW JERSEY-OCEAN CO.
7.5 MINUTE SERIES (TOPOGRAPHIC)




Produced by the United States Geological Survey
Control by USGS, NOS/NOAA, and New Jersey Geodetic Survey
Topography by photogrammetric methods from aerial photographs
taken 1981. Field checked 1984. Map edited 1989
Supersedes U.S. Coast and Geodetic Survey map dated 1953
Selected hydrographic data compiled from NOS Charts 12323 (1983) and
12324 (1986). This information is not intended for navigational purposes
Projection and 10,000-foot grid ticks. New Jersey coordinate
system (transverse Mercator)
1000-meter Universal Transverse Mercator grid, zone 18
1927 North American Datum
To place on the predicted North American Datum 1983,
move the projection lines 6 meters south and
34 meters west as shown by dashed corner ticks
There may be private inholdings within the boundaries of
the National or State reservations shown on this map
Gray tint indicates areas in which only landmark buildings are shown



CONTOUR INTERVAL 5 FEET
NATIONAL GEODETIC VERTICAL DATUM OF 1929
DEPTH CURVES AND SOUNDINGS IN FEET-DATUM IS MEAN LOWER LOW WATER
THE RELATIONSHIP BETWEEN THE TWO DATUMS IS VARIABLE
SHORELINE SHOWN REPRESENTS THE APPROXIMATE LINE OF MEAN HIGH WATER
THE MEAN RANGE OF TIDE IS 1 FOOT IN INLAND WATERS
AND 3 FEET ALONG THE OCEAN
THIS MAP COMPLIES WITH NATIONAL MAP ACCURACY STANDARDS
FOR SALE BY U.S. GEOLOGICAL SURVEY, DENVER, COLORADO 80225, OR RESTON, VIRGINIA 22092
A FOLDER DESCRIBING TOPOGRAPHIC MAPS AND SYMBOLS IS AVAILABLE ON REQUEST



ROAD CLASSIFICATION	
Primary highway, hard surface	Light-duty road, hard or improved surface
Secondary highway, hard surface	Unimproved road
Interstate Route	U. S. Route
	State Route



BARNEGAT LIGHT, N. J.
39074-G1-TF-024
1989
DMA 6163 I SE-SERIES V822

