


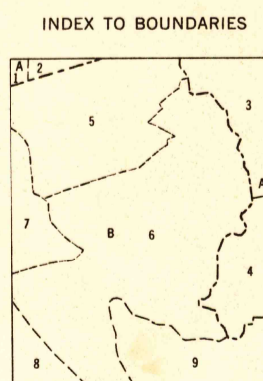
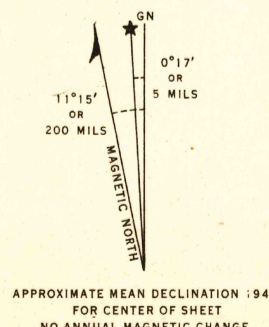
A.M.S. V822  
First Edition (AMS 1), 1943; (AMS 2), 1945.

Prepared under the direction of the Chief of Engineers by the Army Map Service (AM), War Department, Washington, D. C. Marginal data revised and Universal Transverse Mercator Grid added, 1947. Copied in 1947 from New Jersey 1:25,000 AMS, Bernardsville, 1945. Original map compiled by the Army Map Service by stereophotogrammetric methods. Horizontal and vertical control by USGS, USGS, AMS and New Jersey Geodetic Control Survey. Aerial photography by the Army Map Service, 1942-1943.

LEGEND	
ROAD DATA 1943	
Hard surface, heavy duty road, more than two lanes wide.	Loose surface, graded, dry weather road
Hard surface, heavy duty road, two lanes wide, Federal route marker.	Trail; Dirt road
Secondary, hard surface, all weather road, two lanes wide; State route marker.	Railroad in street; Carline in street
RAILROADS	
Standard gauge	Single track
Narrow gauge	Double track
Single track carline	Double track carline
BOUNDARIES	
International	Mine
State	Horizontal control sta.
County (with monument)	Bench mark
County subdivision	Spot elevation, feet
Reservation	Woods
Military reservation	Woods-brushwood
School; Church	Brushwood
Cemetery	Orchard
Churchyard	Vineyard
	Man-made shoreline
	Intermittent lake
	Intermittent stream
	Dam
	Rapids; Falls
	Large rapids and falls
	Swamp, marsh
	Rocks awash at low tide
	Wharf, pier



REPRINTED FROM MILITARY EDITION FOR CIVIL USE  
SOLD AND DISTRIBUTED BY U. S. GEOLOGICAL SURVEY, WASHINGTON 25, D. C.



INDEX TO ADJOINING SHEETS	
74°45'00" 74°37'30" 74°30'00" 74°22'30"	40°45'00" 40°37'30" 40°30'00" 40°22'30"
Chap. 100-110	Chap. 100-110
Chap. 100-110	Chap. 100-110
Chap. 100-110	Chap. 100-110
Chap. 100-110	Chap. 100-110
Chap. 100-110	Chap. 100-110
Chap. 100-110	Chap. 100-110
Chap. 100-110	Chap. 100-110
Chap. 100-110	Chap. 100-110
Chap. 100-110	Chap. 100-110

U.S.G.S. FILE COPY  
Inspection and Editing