

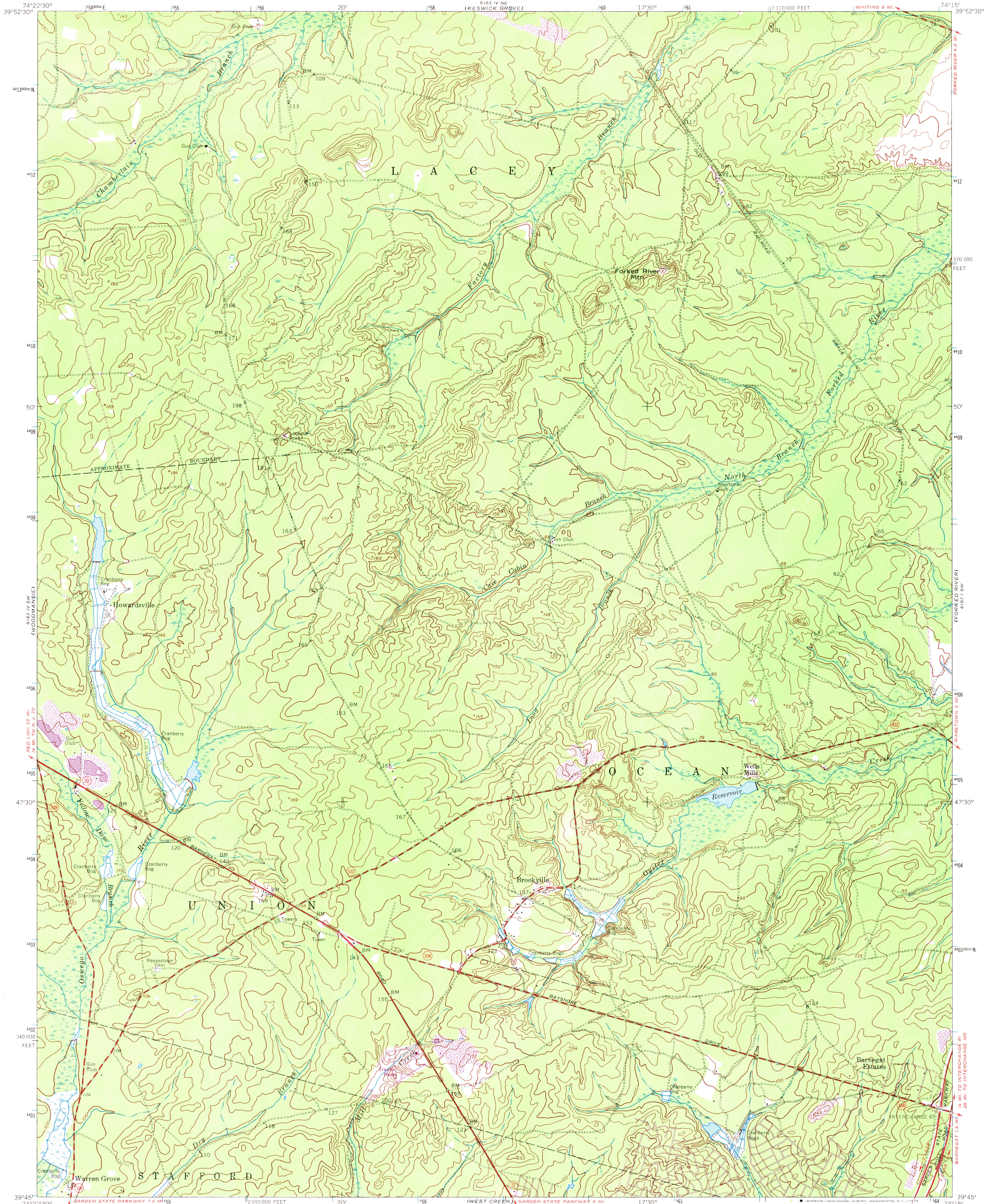
6163 IV NW
(WHITING)

UNITED STATES
DEPARTMENT OF THE INTERIOR
GEOLOGICAL SURVEY

UNITED STATES
DEPARTMENT OF THE ARMY
CORPS OF ENGINEERS
6163 IV NE
(KESWICK GROVE)

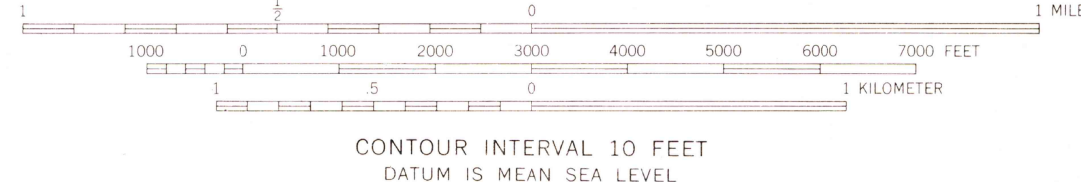
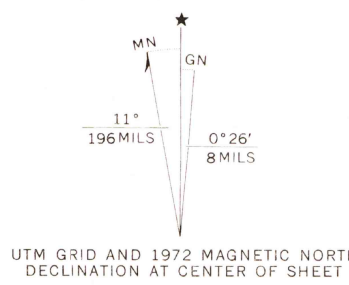
BROOKVILLE QUADRANGLE
NEW JERSEY—OCEAN CO.
7.5 MINUTE SERIES (TOPOGRAPHIC)
SE/4 WHITING 15' QUADRANGLE

6163 I NW
(TOMR RIVER)



OSWEGO LAKE
6163 III NW

Mapped by the Army Map Service
Published for civil use by the Geological Survey
Control by USC&GS, USCE, and New Jersey Geodetic Survey
Topography from aerial photographs by photogrammetric methods
Aerial photographs taken 1947. Planimetric detail revised
from aerial photographs taken 1956. Field check 1957
Polyconic projection. 1927 North American datum
10,000-foot grid based on New Jersey coordinate system
1000-meter Universal Transverse Mercator grid ticks,
zone 18, shown in blue
Unchecked elevations are shown in brown
Revisions shown in purple compiled by the Geological Survey from
aerial photographs taken 1972. This information not field checked



Heavy-duty ——— Light-duty ———
Medium-duty - - - - - Unimproved dirt - - - - -
○ State Route

AUG 2 2 1973
BROOKVILLE, N. J.
SE/4 WHITING 15' QUADRANGLE
N 3945—W 7415/7.5
1957
PHOTOREVISED 1972
AMS 6163 IV SE—SERIES V822

USCS
Historical File
Topographic Division

2740