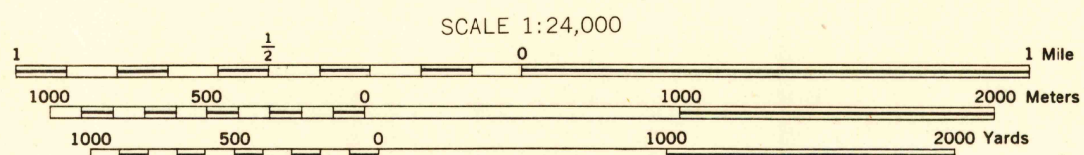
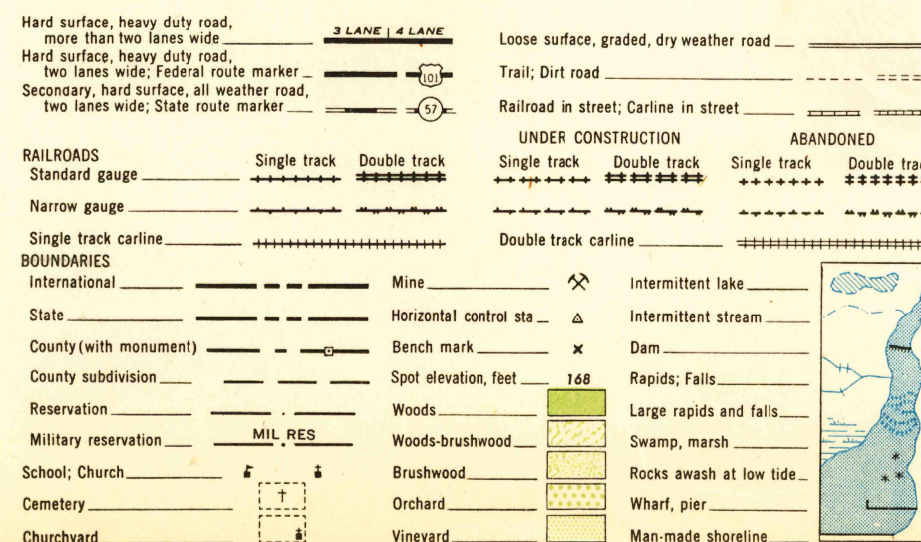


A.M.S. V822
First Edition (AMS 1), 1943; (AMS 2), 1947.

Prepared under the direction of the Chief of Engineers by the Army Map Service (AM), War Department, Washington, D. C. Marginal data revised and Universal Transverse Mercator Grid added, 1947. Copied in 1947 from New Jersey, 1:25,000, AMS, Elizabeth, 1943. Original map compiled by the Army Map Service. Planimetry revised by photogrammetric methods; topography by USGS and the 29th Engineer Battalion, U. S. Army, planimetric surveys. Horizontal and vertical control by USGS and the 29th Engineer Battalion, U. S. Army. Aerial photography by U. S. Army Air Force, 1941.

LEGEND

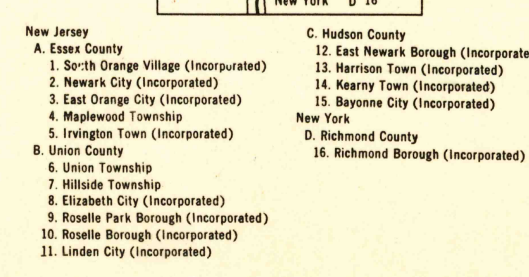
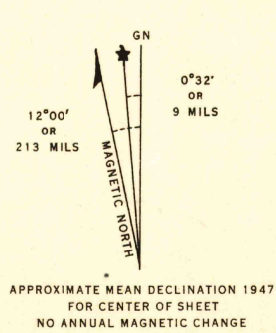
ROAD DATA 1942



CONTOUR INTERVAL 20 FEET
DATUM IS MEAN SEA LEVEL
TRANSVERSE MERCATOR PROJECTION
1927 NORTH AMERICAN DATUM

REPRINTED FROM MILITARY EDITION FOR CIVIL USE

SOLD AND DISTRIBUTED BY U. S. GEOLOGICAL SURVEY, WASHINGTON 25, D. C.



U.S.G.S.
FILE COPY
Imposition and killing.

ELIZABETH, N. J., N. Y.

N4037.5-W7407.5/7.5

U.S.G.S.
Historical File
Topographic Division
MAY 11 1949
2170