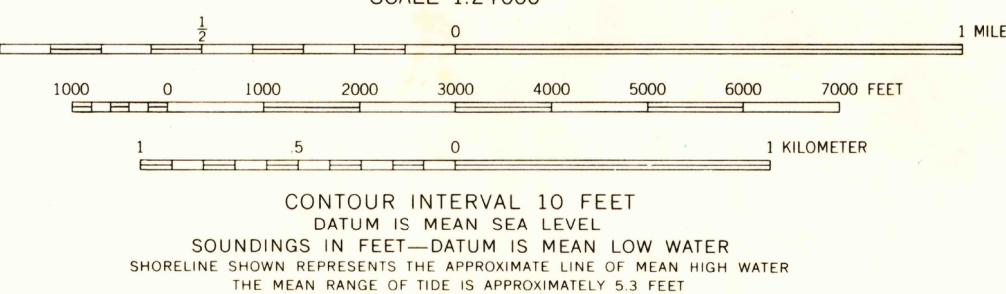
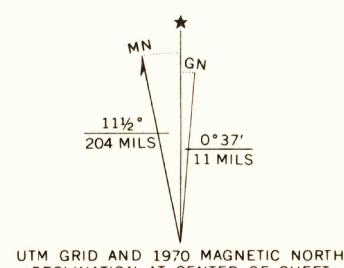
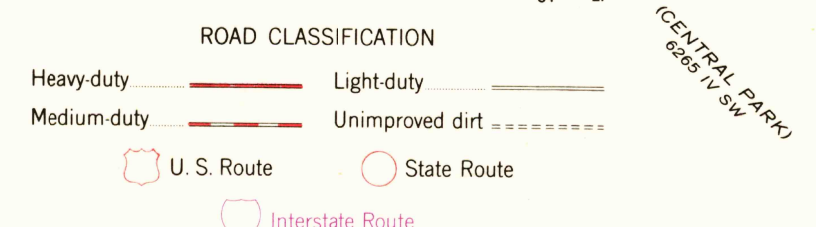


Mapped, edited, and published by the Geological Survey
Control by USGS, USC&GS, and New Jersey Geodetic Survey
Topography by planetable surveys 1934. Revised 1955
Hydrography compiled from USC&GS chart 287 (1954)
Polyconic projection, 1927 North American datum
10,000-foot grid based on New Jersey coordinate system
1000-meter Universal Transverse Mercator grid ticks,
zone 18, shown in blue
Red tint indicates areas in which only
landmark buildings are shown
Revisions shown in purple compiled by the Geological Survey
from aerial photographs taken 1970. This information
not field checked
Purple tint indicates extension of urban areas



THIS MAP COMPLIES WITH NATIONAL MAP ACCURACY STANDARDS
FOR SALE BY U.S. GEOLOGICAL SURVEY, WASHINGTON, D.C. 20242
A FOLDER DESCRIBING TOPOGRAPHIC MAPS AND SYMBOLS IS AVAILABLE ON REQUEST



HACKENSACK, N. J.
N4052.5-W74007.5
1955
PHOTOREVISED 1970
AMS 6165 1 NE-SERIES V822