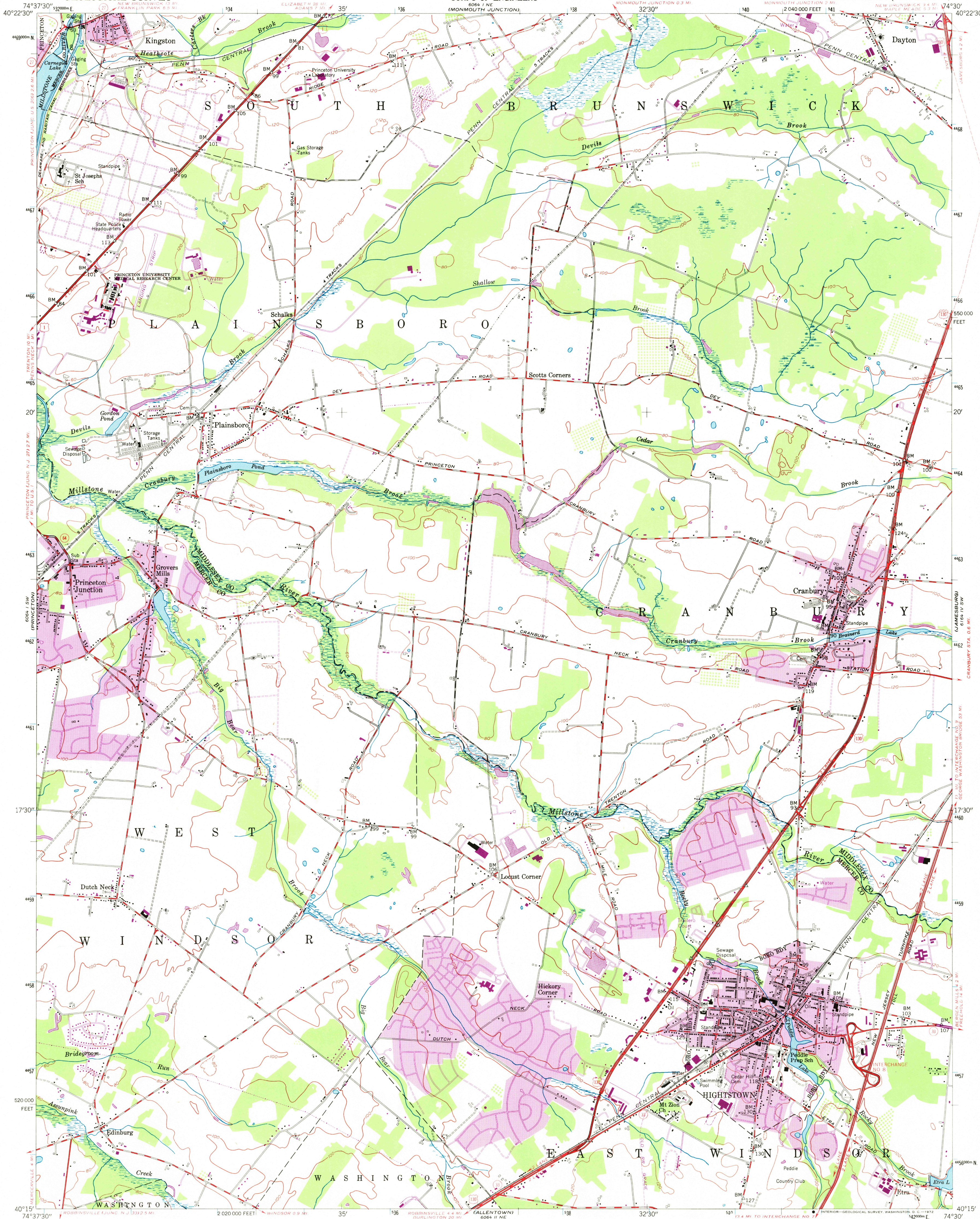


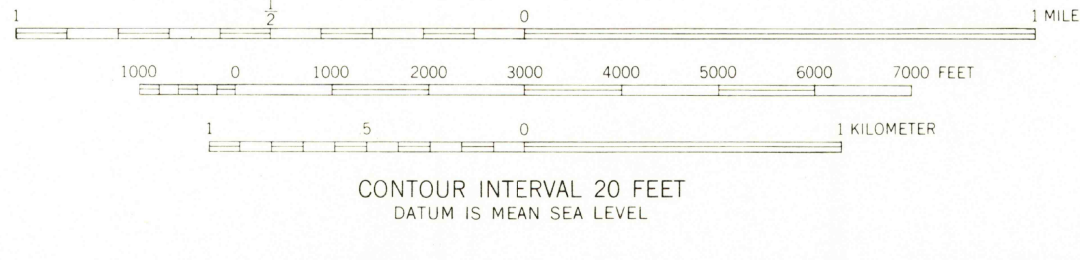
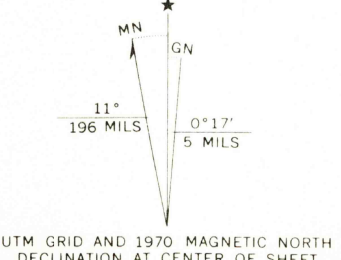
UNITED STATES  
DEPARTMENT OF THE INTERIOR  
GEOLOGICAL SURVEY

UNITED STATES  
DEPARTMENT OF THE ARMY  
CORPS OF ENGINEERS

HIGHTSTOWN QUADRANGLE  
NEW JERSEY  
7.5 MINUTE SERIES (TOPOGRAPHIC)



Mapped by the Army Map Service  
Edited and published by the Geological Survey  
Control by USC&GS, USGS, and New Jersey Geodetic Survey  
Topography from aerial photographs by photogrammetric methods. Aerial photographs taken 1942 and 1953  
Field check 1943 Culture revised by the Geological Survey 1954  
Polyconic projection. 1927 North American datum  
10,000-foot grid based on New Jersey coordinate system  
1000-meter Universal Transverse Mercator grid ticks, zone 18, shown in blue  
Revisions shown in purple compiled by the Geological Survey from aerial photographs taken 1970. This information not field checked  
Purple tint indicates extension of urban areas



ROAD CLASSIFICATION	
Heavy-duty	Light-duty
Medium-duty	Unimproved dirt
U. S. Route	State Route

HIGHTSTOWN, N. J.  
N4015-W7430/7.5  
1954  
PHOTOREVISED 1970  
AMS 6064 I SE-SERIES V822

OCT 31 1972

2960  
USGS  
HISTORICAL FILE  
TOPOGRAPHIC DIVISION