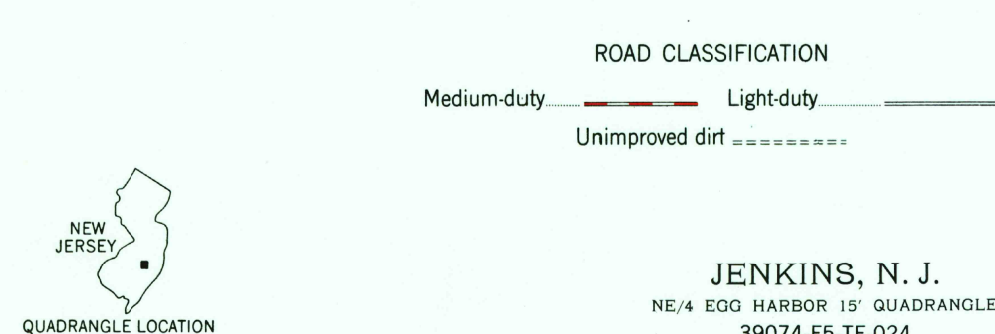
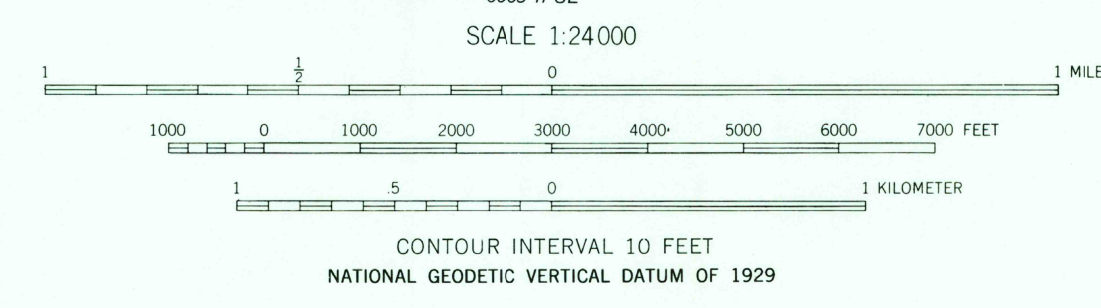
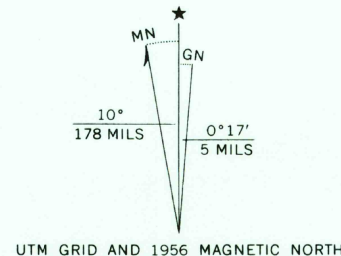


Mapped, edited, and published by the Geological Survey
Control by USGS, USC&GS, USCE, and New Jersey Geodetic
Survey
Culture and drainage in part compiled from aerial photographs
taken 1951. Topography by planetable surveys 1955 and 1956
Polyconic projection. 1927 North American datum
10,000-foot grid based on New Jersey coordinate system
1000-meter Universal Transverse Mercator grid ticks,
zone 18, shown in blue
To place on the predicted North American Datum 1983
move the projection lines 6 meters south and
33 meters west as shown by dashed corner ticks
Map photoinsected 1977
No major culture or drainage changes observed



JENKINS, N. J.
NE/4 EGG HARBOR 15' QUADRANGLE
39074-F5-TF-024

THIS MAP COMPLIES WITH NATIONAL MAP ACCURACY STANDARDS
FOR SALE BY U. S. GEOLOGICAL SURVEY, DENVER, COLORADO 80225, OR RESTON, VIRGINIA 22092
A FOLDER DESCRIBING TOPOGRAPHIC MAPS AND SYMBOLS IS AVAILABLE ON REQUEST

1956
PHOTOINSECTED 1977
DMA 6063 II NE-SERIES V822