

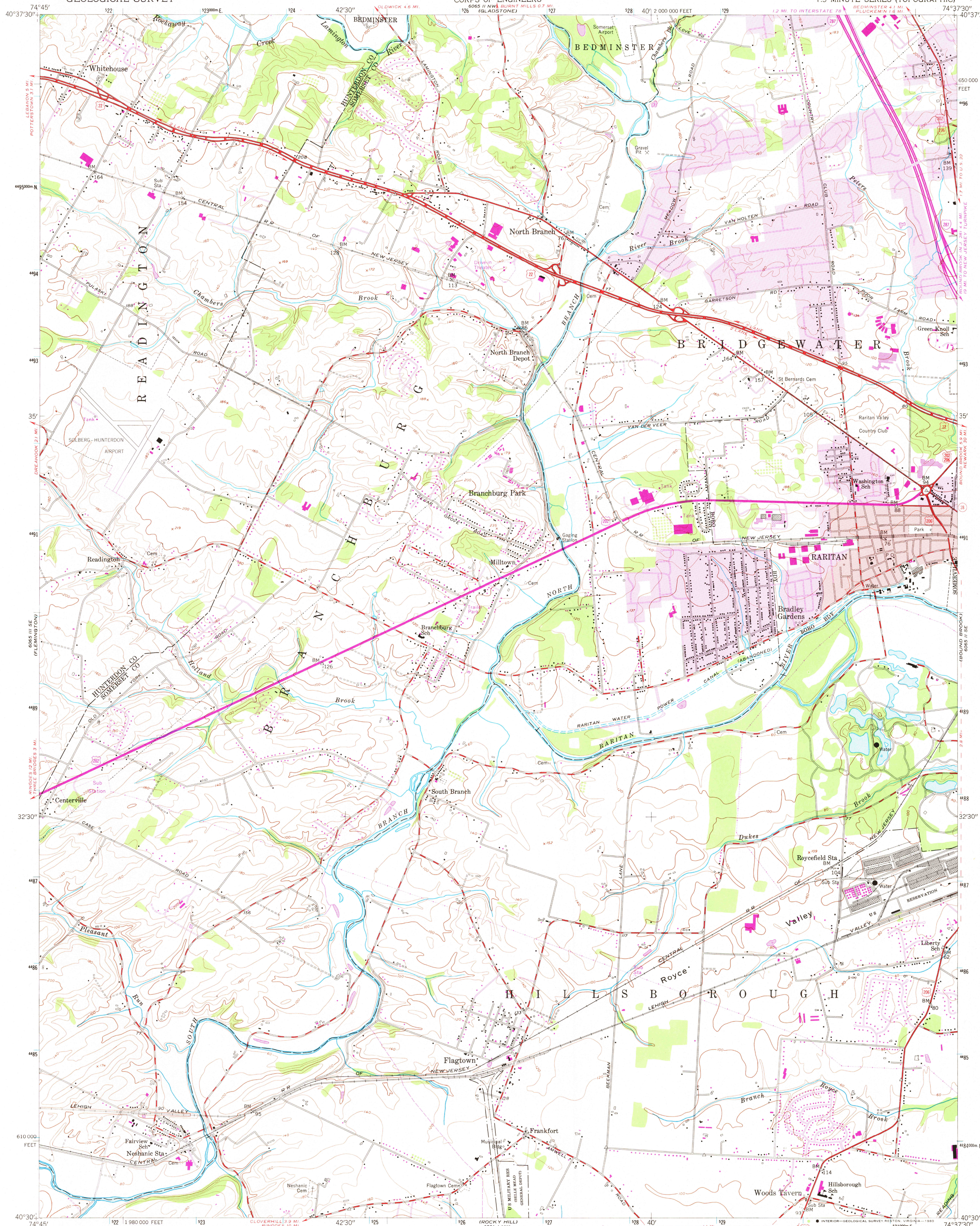
6065 11 NE
(CALIFORNIA)

UNITED STATES
DEPARTMENT OF THE INTERIOR
GEOLOGICAL SURVEY

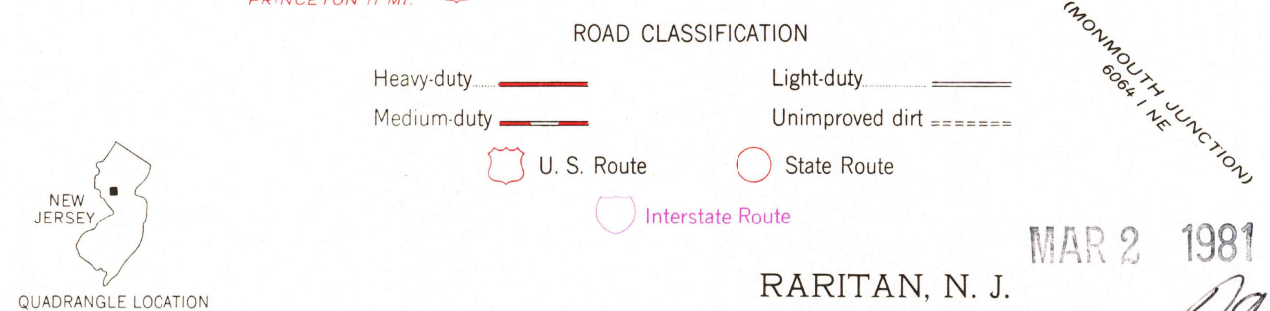
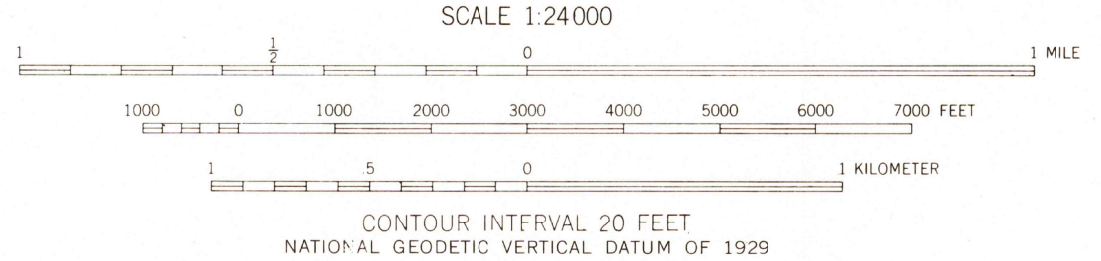
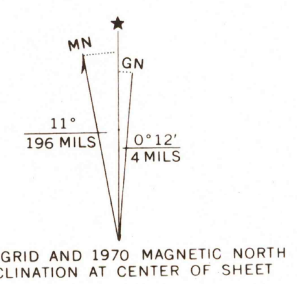
UNITED STATES
DEPARTMENT OF THE ARMY
CORPS OF ENGINEERS

RARITAN QUADRANGLE
NEW JERSEY
7.5 MINUTE SERIES (TOPOGRAPHIC)

6065 11 NE
(BENNINGSVILLE)



Mapped by the Defense Mapping Agency
Edited and published by the Geological Survey
Control by NOS/NOAA and New Jersey Geodetic Survey
Topography from aerial photographs by photogrammetric
methods. Aerial photographs taken 1942. Field checked 1942
Culture revised by the Geological Survey 1955
Polyconic projection. 10,000-foot grid ticks based on
New Jersey coordinate system
1000-meter Universal Transverse Mercator grid ticks,
zone 18, shown in blue. 1927 North American Datum
To place on the predicted North American Datum 1983
move the projection lines 6 meters south and 33 meters
west as shown by dashed corner ticks
Red tint indicates areas in which only landmark buildings
are shown
There may be private inholdings within the boundaries of
the National or State reservations shown on this map
Revisions shown in purple compiled by the Geological Survey from
aerial photographs taken 1970. This information not field checked
Purple tint indicates extension of urban areas



THIS MAP COMPLIES WITH NATIONAL MAP ACCURACY STANDARDS
FOR SALE BY U. S. GEOLOGICAL SURVEY, RESTON, VIRGINIA 22092
A FOLDER DESCRIBING TOPOGRAPHIC MAPS AND SYMBOLS IS AVAILABLE ON REQUEST

RARITAN, N. J.
N4030-W7437.5/7.5
1955
PHOTO REVIS 1970
DMA 6065 11 SW-SERIES 1982

USGS
Historical File
National Mapping Div.