
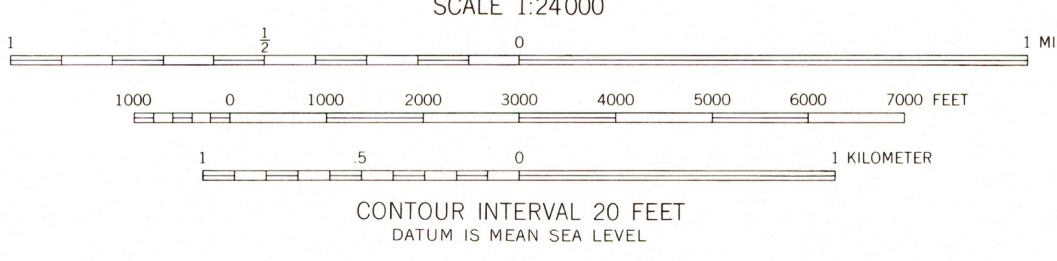
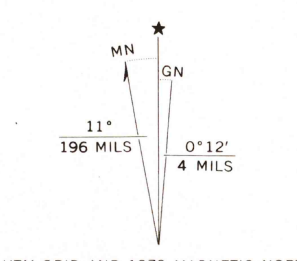


Mapped by the Army Map Service
Edited and published by the Geological Survey
Control by USC&GS, and New Jersey Geodetic Survey
Topography from aerial photographs by photogrammetric methods. Aerial photographs taken 1942. Field check 1942
Culture revised by the Geological Survey 1954
Polyconic projection. 1927 North American datum
10,000-foot grid based on New Jersey coordinate system
1000-meter Universal Transverse Mercator grid ticks, zone 18, shown in blue
Revisions shown in purple compiled by the Geological Survey from aerial photographs taken 1970. This information not field checked
Purple tint indicates extension of urban areas



THIS MAP COMPLIES WITH NATIONAL MAP ACCURACY STANDARDS
FOR SALE BY U.S. GEOLOGICAL SURVEY, DENVER, COLORADO 80225
OR RESTON, VIRGINIA 22092
A FOLDER DESCRIBING TOPOGRAPHIC MAPS AND SYMBOLS IS AVAILABLE ON REQUEST

ROCKY HILL, N. J.
N4022.5-W7437.5/7.5
1954
PHOTO REVIS 1970
AMS 6164 1 NW-SERIES B822

RECEIVED
OCT 31 1998
USGS MWD
HISTORICAL MAP ARCHIVES

