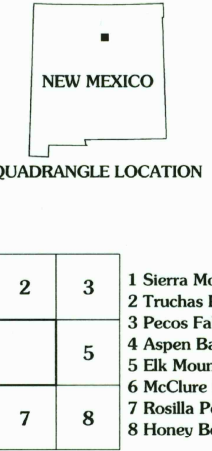
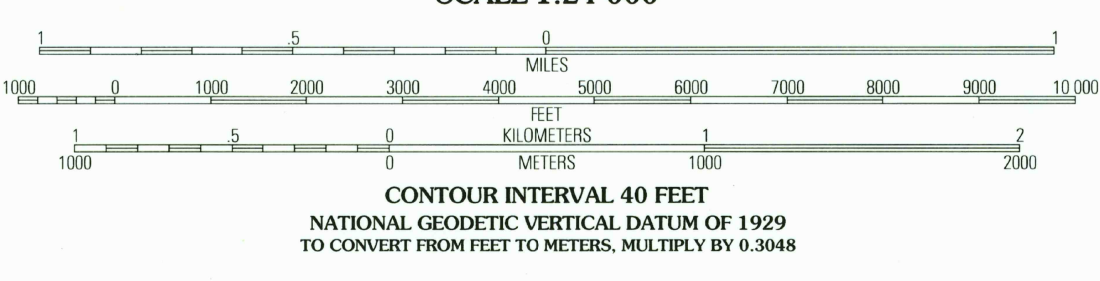
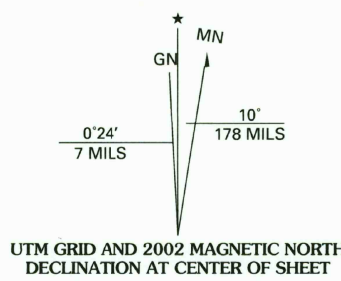


Produced by the United States Geological Survey 1961
Revision by USDA Forest Service 2002
Topography compiled 1958. Planimetry derived from imagery taken 1996 and other sources. Public Land Survey System and survey control current as of 2002
North American Datum of 1927 (NAD 27). Projection and 10 000-foot ticks: New Mexico coordinate system, east and central zones (transverse Mercator) Blue 1000-meter Universal Transverse Mercator ticks, zone 13
North American Datum of 1983 (NAD 83) is shown by dashed corner ticks The values of the shift between NAD 27 and NAD 83 for 7.5-minute intersections are obtainable from National Geodetic Survey NADCON software
Non-National Forest System lands within the National Forest
Inholdings may exist in other National or State reservations
This map is not a legal document. Public lands are subject to change and leasing, and may have access restrictions; check with appropriate offices. Obtain permission before entering private lands
Protracted Blocks (PB) are unsurveyed land of uncertain acreage



HIGHWAYS AND ROADS	
Interstate.....	Primary highway.....
U. S.	Secondary highway.....
State	Light-duty road.....
County	Composition: Unspecified.....
National Forest, suitable for passenger cars.....	Paved.....
National Forest, suitable for high clearance vehicles.....	Gravel.....
National Forest Trail.....	Dirt.....
	Unimproved; 4 wheel drive.....
	Trail.....
	Gate; Barrier.....

THIS MAP COMPLIES WITH NATIONAL MAP ACCURACY STANDARDS
FOR SALE BY U.S. GEOLOGICAL SURVEY, P.O. BOX 25286, DENVER, COLORADO 80225
A FOLDER DESCRIBING TOPOGRAPHIC MAPS AND SYMBOLS IS AVAILABLE ON REQUEST

1	2	3	1 Sierra Mosca
			2 Truchas Peak
			3 Pecos Falls
4		5	4 Aspen Basin
			5 Elk Mountain
			6 McClure Reservoir
			7 Rosillo Peak
6	7	8	8 Honey Boy Ranch

SEP 04 2004

COWLES, NM
2002
35105-G6-TF-024
NIMA 4855 I SW-SERIES V881

USGS Library
Reston, VA.
Topo Archive



3 1818 00419298 3