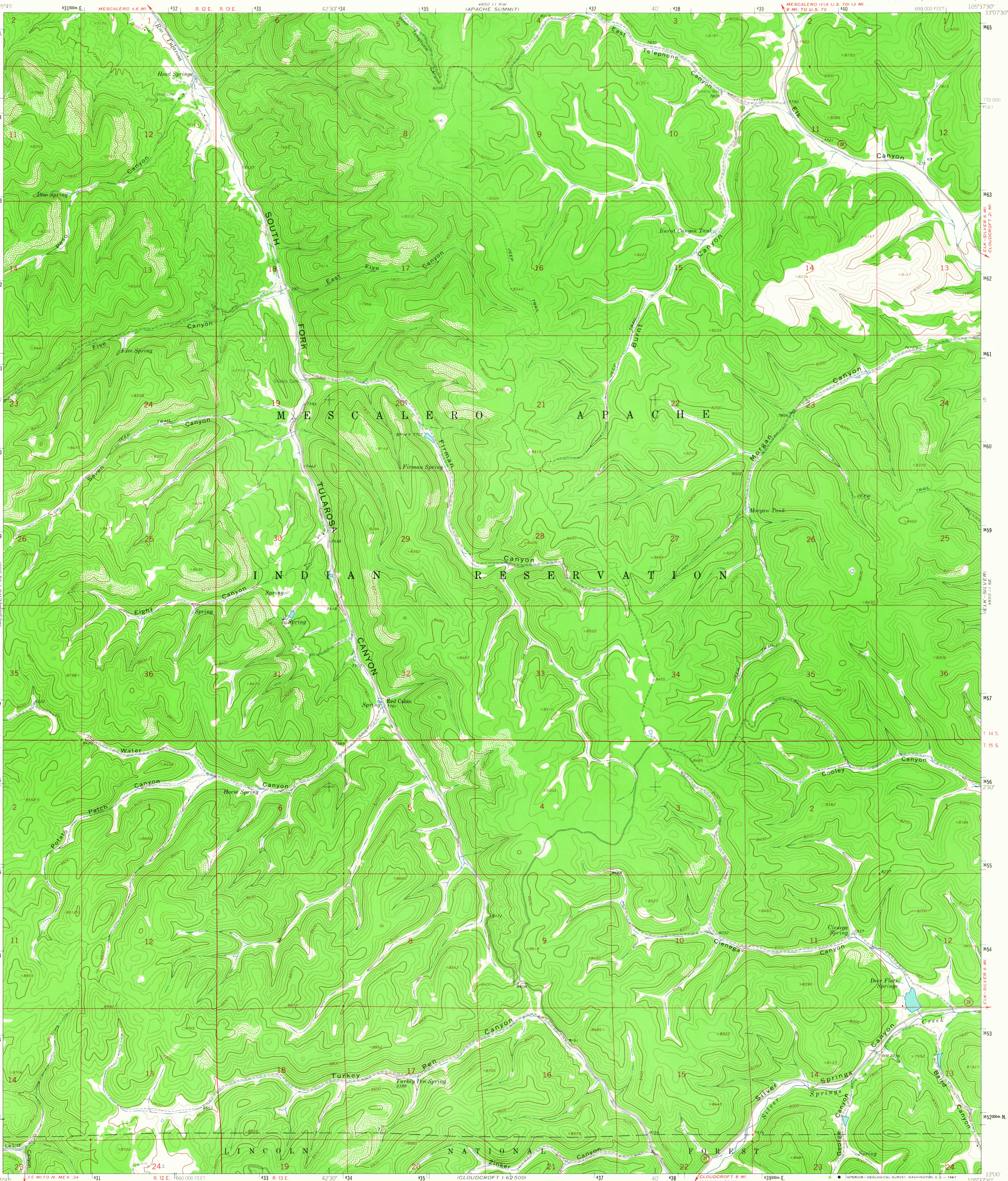


UNITED STATES
DEPARTMENT OF THE INTERIOR
GEOLOGICAL SURVEY

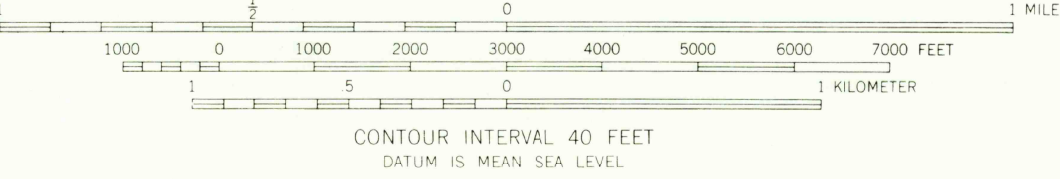
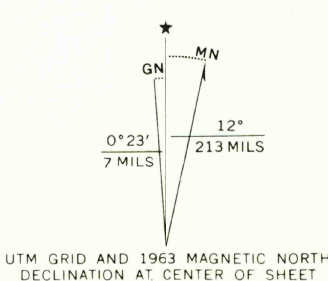
FIRMANS CANYON QUADRANGLE
NEW MEXICO-OTERO CO.
7.5 MINUTE SERIES (TOPOGRAPHIC)



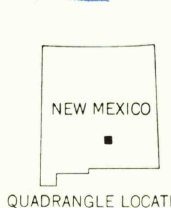
Maped, edited, and published by the Geological Survey

Control by USGS and USC&GS
Topography by photogrammetric methods from aerial
photographs taken 1963. Field checked 1963

Polycyclic projection: 1927 North American datum
10 000-foot grid based on New Mexico coordinate system, central zone
1000 meter Universal Transverse Mercator grid ticks,
zone 13, shown in blue



USGS
Historical File
Topographic Division



ROAD CLASSIFICATION
Light-duty ————— Unimproved dirt —————
State Route ○

U.S.G.S.
FILE COPY
TOPOGRAPHIC DIVISION

FIRMANS CANYON, N. MEX.
N3300-W10537 5/7 5
1963

AMS 4850 11 SW-SERIES V881

THIS MAP COMPLIES WITH NATIONAL MAP ACCURACY STANDARDS
FOR SALE BY U.S. GEOLOGICAL SURVEY, DENVER, COLORADO 80225 OR WASHINGTON, D. C. 20242
A FOLDER DESCRIBING TOPOGRAPHIC MAPS AND SYMBOLS IS AVAILABLE ON REQUEST

2725
MAR 3 1967