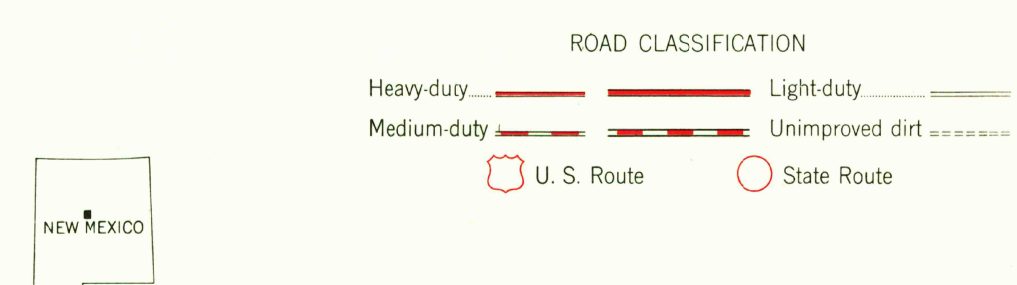
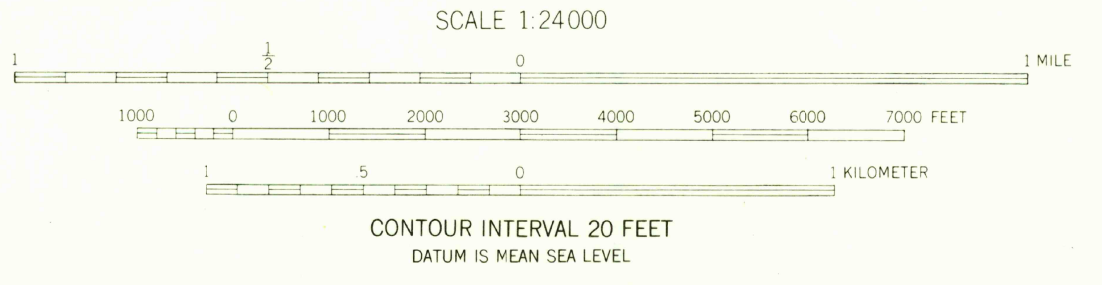
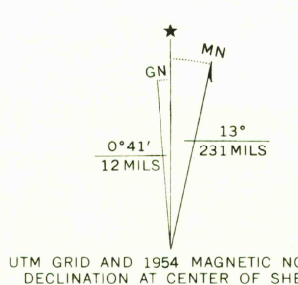


UNITED STATES
DEPARTMENT OF THE INTERIOR
GEOLOGICAL SURVEY

MILBOURN RANCH QUADRANGLE
NEW MEXICO
7.5 MINUTE SERIES (TOPOGRAPHIC)
(SW/4 ESTANCIA 15' QUADRANGLE)

Mapped, edited, and published by the Geological Survey
Control by USGS and USC&GS
Topography from aerial photographs by multiplex methods
Aerial photographs taken 1952. Field check 1954
Polyconic projection, 1927 North American datum
10,000-foot grid based on New Mexico coordinate system,
central zone
1000-meter Universal Transverse Mercator grid ticks,
zone 13, shown in blue



THIS MAP COMPLIES WITH NATIONAL MAP ACCURACY STANDARDS
FOR SALE BY U.S. GEOLOGICAL SURVEY, DENVER, COLORADO 80225, OR WASHINGTON, D.C. 20242
A FOLDER DESCRIBING TOPOGRAPHIC MAPS AND SYMBOLS IS AVAILABLE ON REQUEST

QUADRANGLE LOCATION

NEW MEXICO
HISTORICAL FILE
TOPOGRAPHIC DIVISION

MILBOURN RANCH, N. MEX.
(SW/4 ESTANCIA 15' QUADRANGLE)
N3445-W10607.5/7.5
1954
AMS 4753 1 SW-SERIES V87 I

APR 24 1973
1760