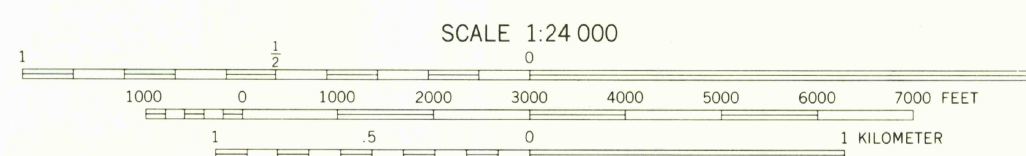







There may be private inholdings within the boundaries of the National or State reservations shown on this map



THIS MAP COMPLIES WITH NATIONAL MAP ACCURACY STANDARDS
GEOLOGICAL SURVEY, DENVER, COLORADO 80225, OR RESTON, VIRGINIA 22092
DESCRIBING TOPOGRAPHIC MAPS AND SYMBOLS IS AVAILABLE ON REQUEST

Primary highway, hard surface _____ Light-duty road, hard or improved surface _____
Secondary highway, hard surface _____ Unimproved road _____

 Interstate Route  U.S. Route  State Route

1981
DMA 4852 IV NE-SERIES V881

RETURN TO:
USGS NMD HISTORICAL MAP ARCHIVES