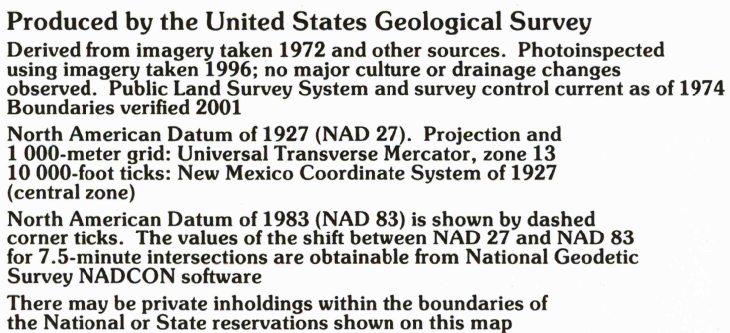





420 000 FEET ³⁵⁹ 106°30' 22845






UTM GRID AND 2002 MAGNETIC NORTH
DECLINATION AT CENTER OF SHEET



THIS MAP COMPLIES WITH NATIONAL MAP ACCURACY STANDARDS
FOR SALE BY U.S. GEOLOGICAL SURVEY, P.O. BOX 25286, DENVER, COLORADO 80225
A FOLDER DESCRIBING TOPOGRAPHIC MAPS AND SYMBOLS IS AVAILABLE ON REQUEST



Primary highway hard surface		Light-duty road, hard or improved surface	
Secondary highway hard surface		Unimproved road	
 Interstate Route	 U.S. Route	 State Route	

USGS NMD
HISTORICAL MAP ARCHIVES

NIMA 4649 II NE-SERIES V881

