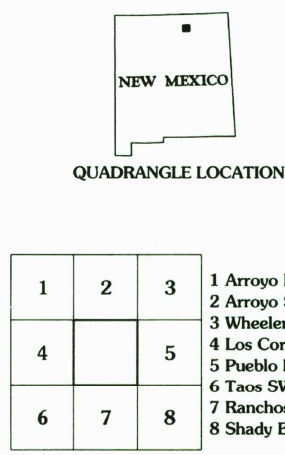
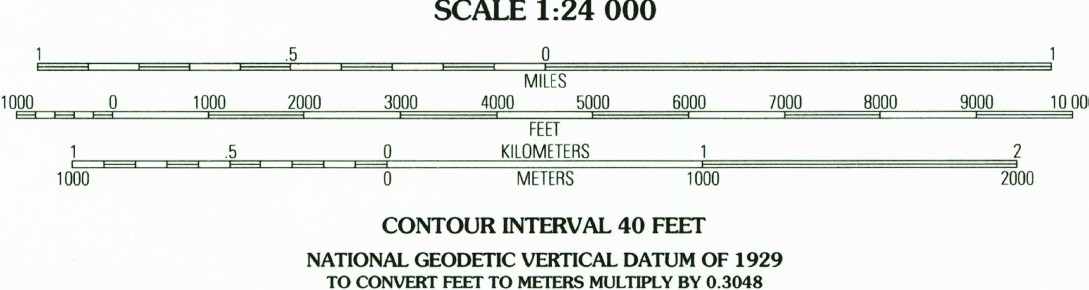
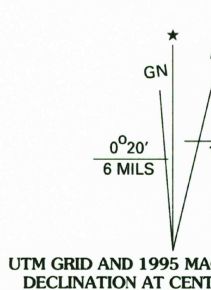


Produced by the U.S. Geological Survey  
Revised by the U.S. Forest Service  
Areas outside the National Forest System lands may not have been revised  
Control by USGS and USFS  
Compiled from aerial photographs taken 1961. Revised from aerial photographs  
taken 1987. Partial field check by U.S. Forest Service 1995  
North American Datum of 1927 (NAD 27). Projection and 10 000-foot ticks:  
New Mexico coordinate system, central zone (Transverse Mercator). Blue  
1000-meter Universal Transverse Mercator ticks, zone 13  
The values of the shift between NAD 27 and NAD 83 for 7.5-minute  
intersections are obtainable from National Geodetic Survey NADCON software  
Non-National Forest System lands within the National  
Forest System may exist in other National or State reservations  
This map is not a legal land line or ownership document. Public lands are  
subject to change and leasing, and may have access restrictions; check  
with local offices. Obtain permission before entering private lands



HIGHWAYS AND ROADS		
Interstate.....		Primary highway.....
U. S. ....		Secondary highway.....
State.....		Light-duty road.....
County.....		Paved.....
National Forest, suitable for passenger cars.....		Gravel.....
National Forest, suitable for high clearance vehicles.....		Dirt.....
National Forest Trail.....		Composition unspecified.....
		Unimproved; 4 wheel drive.....
		Trail.....
		Gate.....

TAOS, NM  
1995  
DMA 4856 I NE - SERIES V881