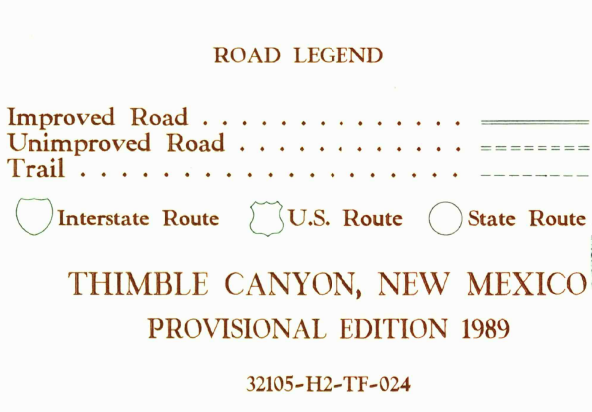
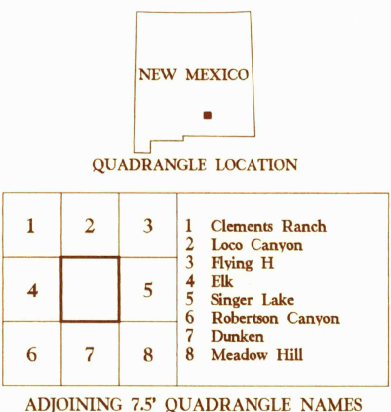
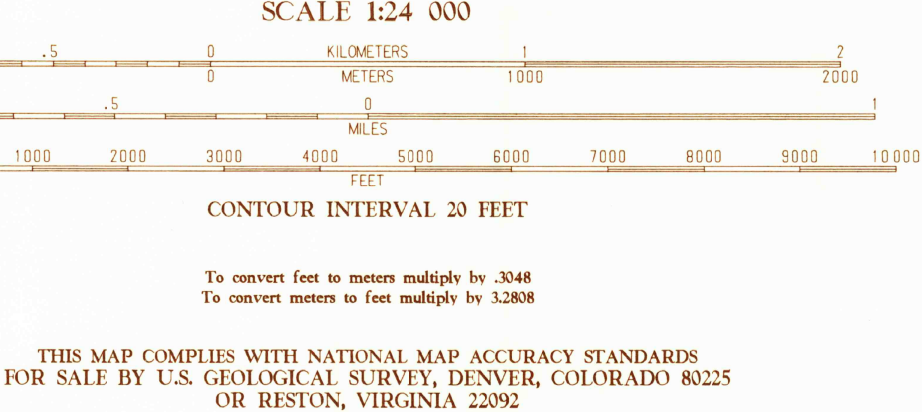




PRODUCED BY THE UNITED STATES GEOLOGICAL SURVEY
CONTROL BY USGS, NOS/NOAA
COMPILED FROM AERIAL PHOTOGRAPHS TAKEN 1959
FIELD CHECKED 1962
LIMITED REVISION FROM AERIAL PHOTOGRAPHS TAKEN 1982
FIELD CHECKED 1985
MAP EDITED 1985
PROJECTION TRANSVERSE MERCATOR
GRID 1000-METER UNIVERSAL TRANSVERSE MERCATOR ZONE 13
10000-FOOT STATE GRID TICKS NEW MEXICO, EAST ZONE
UTM GRID DECLINATION 0°30' WEST
1983 MAGNETIC NORTH DECLINATION 10' EAST
VERTICAL DATUM NATIONAL GEODIC VERTICAL DATUM OF 1929
HORIZONTAL DATUM 1927 NORTH AMERICAN DATUM
To place on the predicted North American Datum of 1983,
move the projection lines as shown by dashed corner ticks
(7 meters south and 49 meters east)
There may be private inholdings within the boundaries of any
Federal and State Reservations shown on this map.
Public Land Survey System is shown as published in 1962 and
verified or supplemented in 1985

PROVISIONAL MAP
Produced from original
manuscript drawings. Infor-
mation shown as of date of
field check. T



USGS NMHD HISTORICAL MAP
MAY 12 1989
REC'D FILE COPY