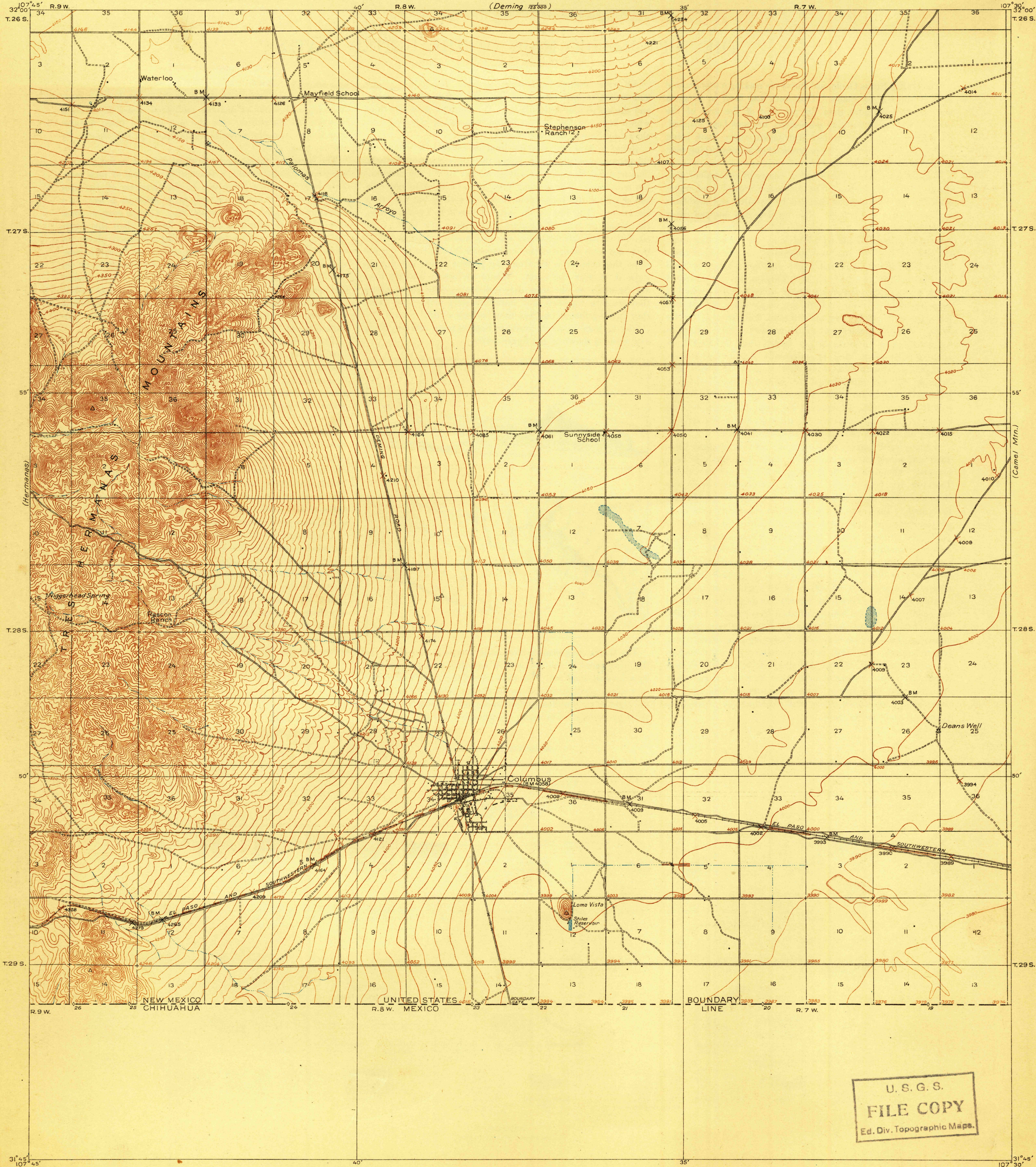


(Deming 1235000)

DEPARTMENT OF THE INTERIOR
FRANKLIN K. LANE, SECRETARY
U. S. GEOLOGICAL SURVEY
GEORGE OTIS SMITH, DIRECTOR

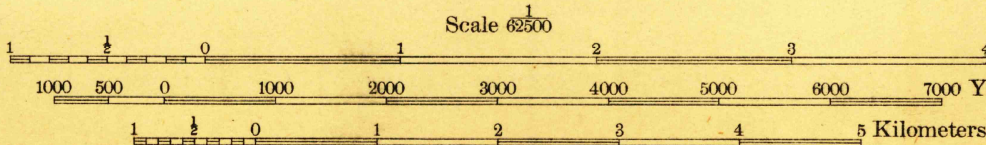
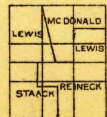
TOPOGRAPHY
WAR DEPARTMENT
CORPS OF ENGINEERS, U. S. ARMY

NEW MEXICO
(LUNA COUNTY)
COLUMBUS QUADRANGLE



R. B. Marshall, Chief Geographer.
T. G. Gerding, Geographer in charge.
Glenn S. Smith, Topographic Engineer in charge Military Surveys.
Topography by J. G. Staack, R. H. Reineck, H. L. McDonald, and J. L. Lewis.
Control by International Boundary Commission,
C. L. Nelson, R. B. Steele, and R. W. Burchard.
Surveyed in 1917.

SURVEYED IN COOPERATION WITH THE WAR DEPARTMENT.



USGS
Historic
Topographic Division

TRUE NORTH
MAGNETIC NORTH
APPROXIMATE MEAN
DECLINATION, 1917

Edition of 1918, reprinted 1919.

MAY 31 1919 3150

COLUMBUS
N. Mex.