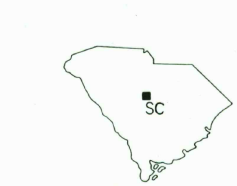
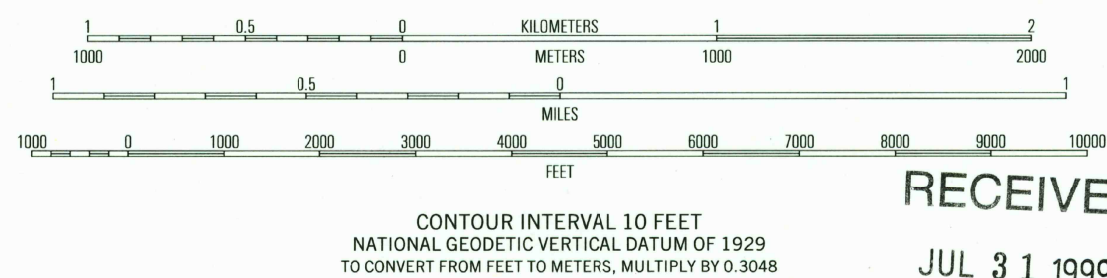
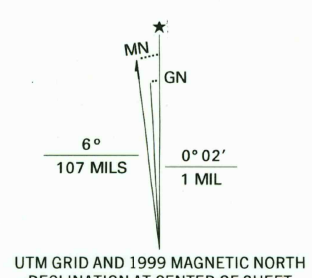


Produced by the United States Geological Survey
Topography compiled 1971. Planimetry derived from imagery taken 1988 and other sources. Photoinspected using imagery dated 1997; no major culture or drainage changes observed. Survey control current as of 1972. Boundaries, other than corporate, revised 1999
North American Datum of 1927 (NAD 27). Projection and 10 000-foot ticks: South Carolina coordinate system, north zone (Lambert conformal conic)
1000meter Universal Transverse Mercator grid, zone 17
North American Datum of 1983 (NAD 83) is shown by dashed corner ticks. The values of the shift between NAD 27 and NAD 83 for 7.5-minute intersections are obtainable from National Geodetic Survey NADCON software
There may be private inholdings within the boundaries of the National or State reservations shown on this map
Information shown in purple may not meet USGS content standards and may conflict with previously mapped contours



ROAD CLASSIFICATION
Primary highway, hard surface
Secondary highway, hard surface
Light-duty road, hard or improved surface
Unimproved road
Interstate Route
U. S. Route
State Route

QUADRANGLE LOCATION

1	2	3
4	5	6
7	8	

ADJOINING 7.5' QUADRANGLE NAMES

COLUMBIA NORTH, SC
1997
NIMA 4752 II SE-SERIES V846



THIS MAP COMPLIES WITH NATIONAL MAP ACCURACY STANDARDS
FOR SALE BY U.S. GEOLOGICAL SURVEY, P.O. BOX 25286, DENVER, COLORADO 80225
A FOLDER DESCRIBING TOPOGRAPHIC MAPS AND SYMBOLS IS AVAILABLE ON REQUEST

RECEIVED
JUL 31 1999
USGS NMD
HISTORICAL MAP ARCHIVES