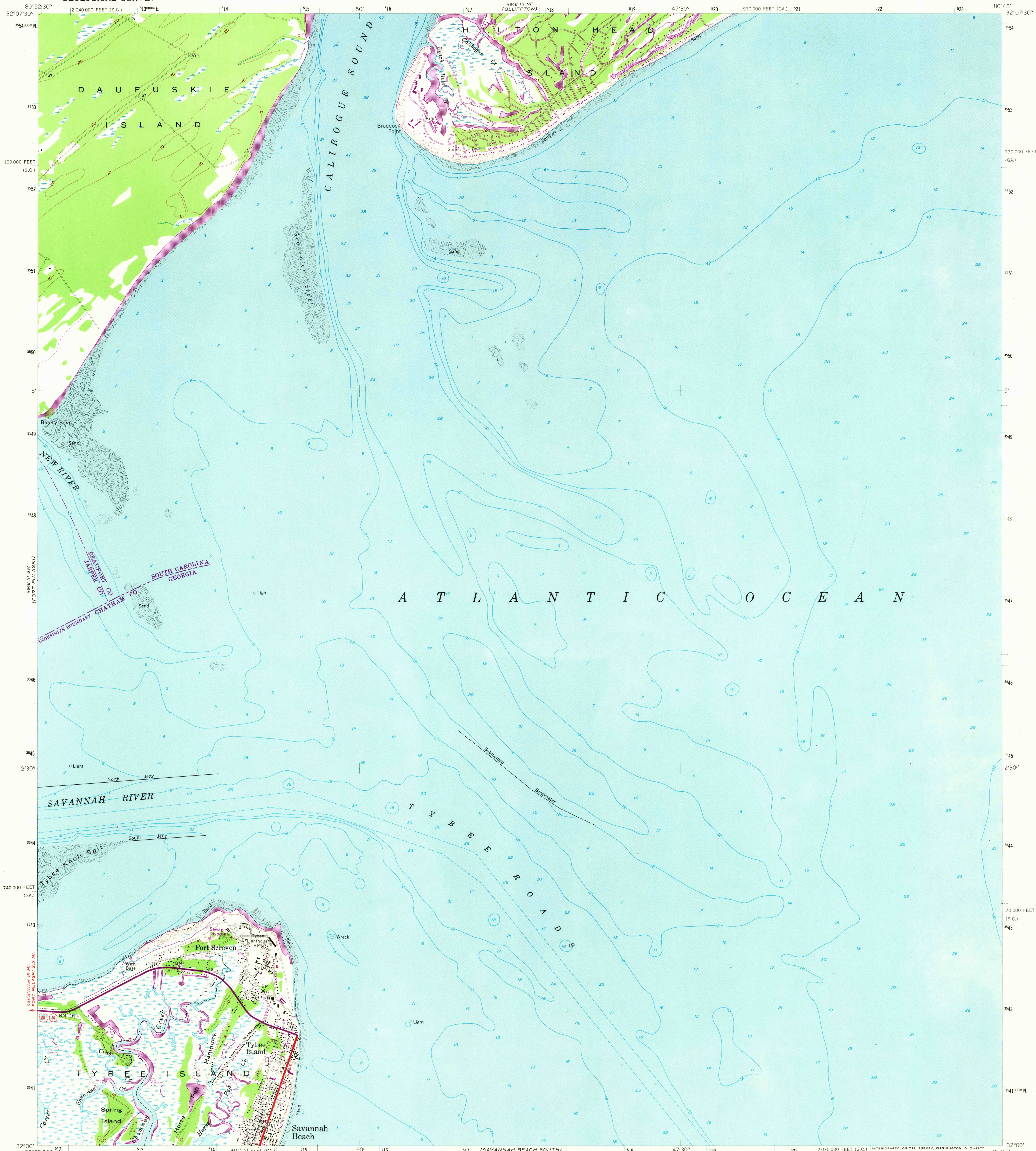
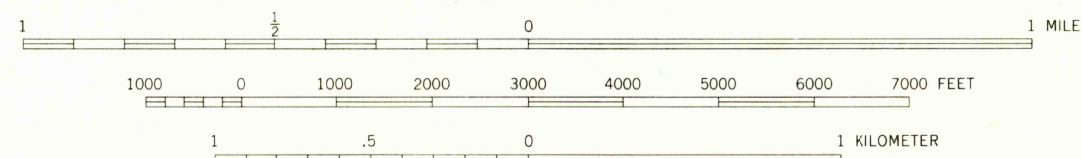
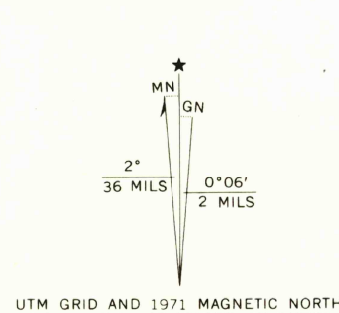


UNITED STATES
DEPARTMENT OF THE INTERIOR
GEOLOGICAL SURVEY

SAVANNAH BEACH NORTH QUADRANGLE
SOUTH CAROLINA—GEORGIA
7.5 MINUTE SERIES (TOPOGRAPHIC)



Mapped, edited, and published by the Geological Survey
Control by USC&GS, USCE, and Georgia Geodetic Survey
Culture and drainage in part compiled from aerial photographs
taken 1951. Topography by planetable surveys 1955
Hydrography compiled from USC&GS chart 440 (1955)
Polyconic projection. 1927 North American datum
10,000-foot grids based on South Carolina coordinate
system, south zone, and Georgia coordinate system,
east zone
1000-meter Universal Transverse Mercator grid ticks,
zone 17, shown in blue
Revisions shown in purple compiled from aerial
photographs taken 1971. This information not
field checked



THIS MAP COMPLIES WITH NATIONAL MAP ACCURACY STANDARDS
FOR SALE BY U. S. GEOLOGICAL SURVEY, WASHINGTON, D. C. 20242
A FOLDER DESCRIBING TOPOGRAPHIC MAPS AND SYMBOLS IS AVAILABLE ON REQUEST



ROAD CLASSIFICATION
Heavy-duty ——— Light-duty ———
Medium-duty ——— Unimproved dirt ———
U. S. Route —○— State Route —○—

SAVANNAH BEACH NORTH, S. C.—GA.

N 3200—W 8045/7.5
1955
PHOTOREVISED 1971
AMS 4848 III SE—SERIES V846

USGS
HISTORICAL FILE
TOPOGRAPHIC DIVISION

NOV 17 1972
2060