
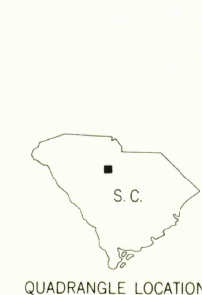
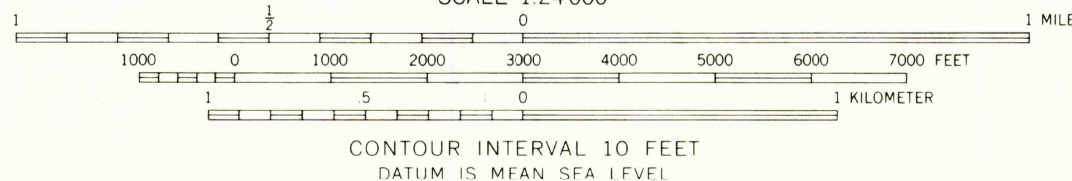
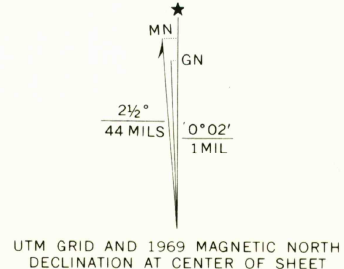


UNITED STATES
DEPARTMENT OF THE INTERIOR
GEOLOGICAL SURVEY

WINNSBORO QUADRANGLE
SOUTH CAROLINA—FAIRFIELD CO.
7.5 MINUTE SERIES (TOPOGRAPHIC)



Mapped, edited, and published by the Geological Survey
Control by USGS, USC&GS, and South Carolina Geodetic Survey
Topography by photogrammetric methods from aerial
photographs taken 1968. Field checked 1969
Polyconic projection. 1927 North American datum
10,000-foot grid based on South Carolina coordinate system, north zone
1000-meter Universal Transverse Mercator grid ticks,
zone 17, shown in blue



ROAD CLASSIFICATION
Primary highway, hard surface ————
Secondary highway, hard surface ————
Light duty road, hard or improved surface ————
Unimproved road ————
Interstate Route (red circle with number)
U.S. Route (red circle with number)
State Route (red circle with number)

THIS MAP COMPLIES WITH NATIONAL MAP ACCURACY STANDARDS
FOR SALE BY U.S. GEOLOGICAL SURVEY, WASHINGTON, D.C. 20242
A FOLDER DESCRIBING TOPOGRAPHIC MAPS AND SYMBOLS IS AVAILABLE ON REQUEST

WINNSBORO, S.C.
N3422.5—W8100/7.5

1969

AMS 4752 1 NE—SERIES V846

USGS
HISTORICAL FILE
TOPOGRAPHIC DIVISION

JAN 30 1973