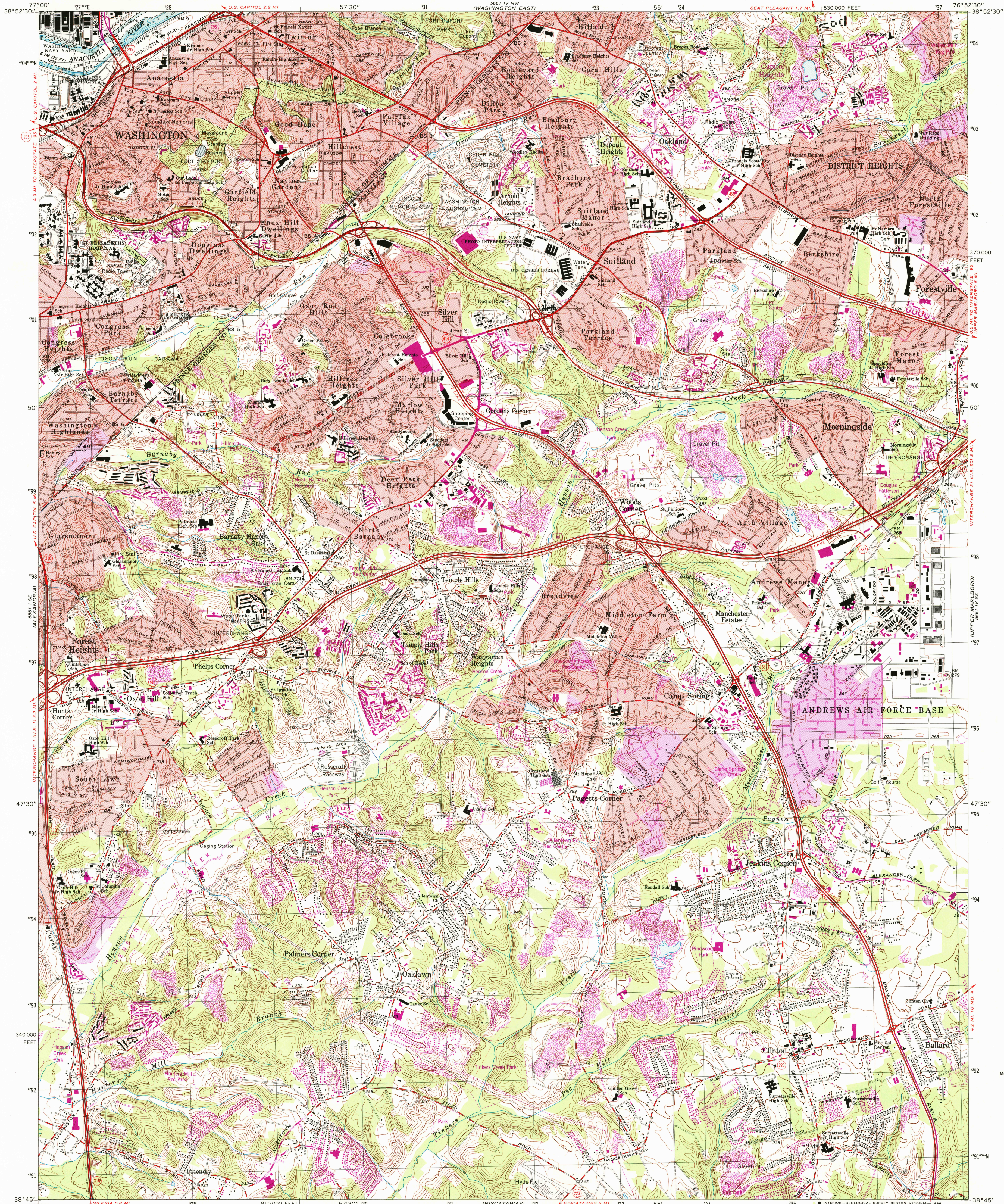


UNITED STATES  
DEPARTMENT OF THE INTERIOR  
GEOLOGICAL SURVEY

ANACOSTIA QUADRANGLE  
DISTRICT OF COLUMBIA-MARYLAND  
7.5 MINUTE SERIES (TOPOGRAPHIC-BATHYMETRIC)

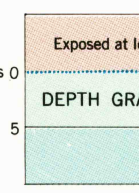


CONVERSION  
SCALES



Feet	Meters
1	0.3048
2	0.6096
3	0.9144
4	1.2192
5	1.5240
6	1.8288
7	2.1336
8	2.4384
9	2.7432
10	3.0480


To convert feet to meters  
multiply by 0.3048  
To convert meters to feet  
multiply by 3.2808



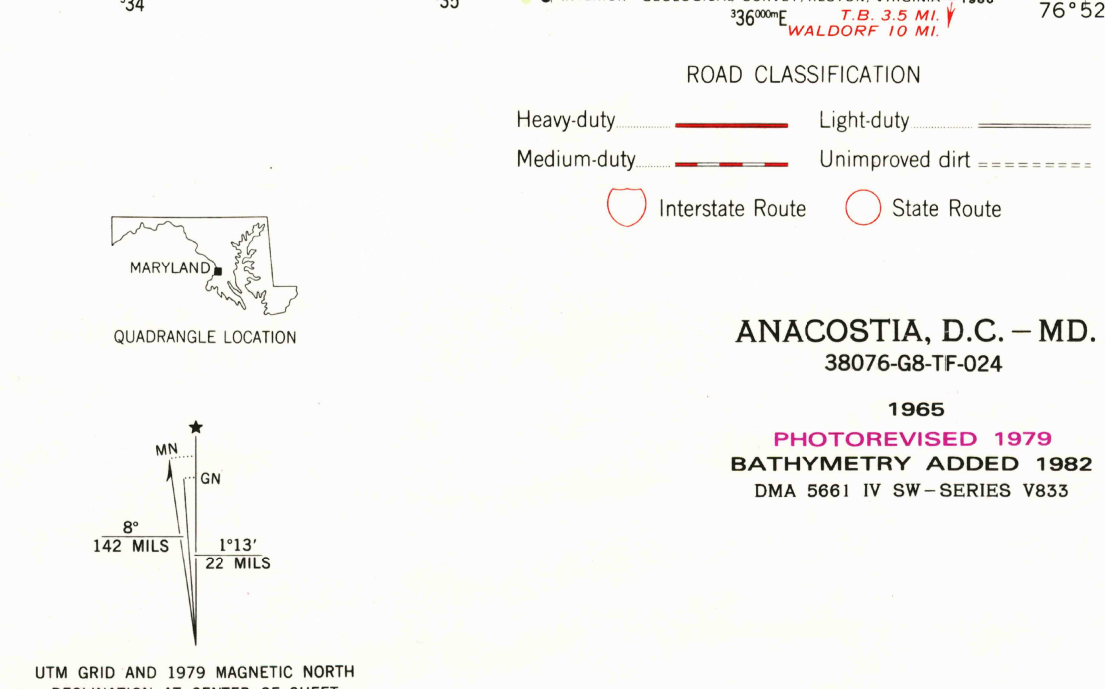
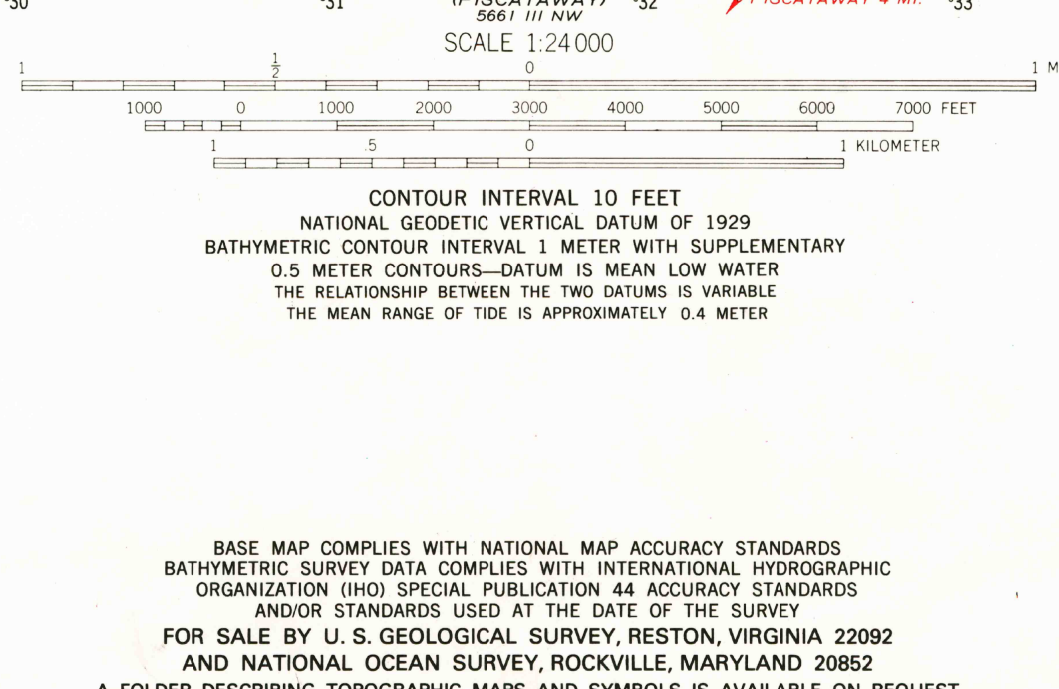
Maximum depth

Mapped, edited, and published by the Geological Survey  
and the National Ocean Survey  
Control by USGS, NOS/NOAA, USCG, NCPS, and WSSC  
Topography by photogrammetric methods from aerial photographs taken  
1955. Field checked 1956. Revised 1965  
Bathymetry compiled by the National Ocean Survey from tide-coordinated  
hydrographic surveys. This information is not intended for navigational  
purposes  
Mean low water (dotted line) and mean high water (heavy solid) line  
compiled by NOS from tide-coordinated photographs. Apparent shoreline  
(outer edge of vegetation) shown by light solid line  
Polycyclic projection. 10,000-foot grid ticks based on Maryland coordinate  
system  
1000-meter Universal Transverse Mercator grid, zone 18  
1927 North American Datum  
To place on the predicted North American Datum 1983 move the  
projection lines 9 meters south and 26 meters west as shown by  
dashed corner ticks  
Fine red dashed lines indicate selected fence and field lines where  
generally visible on aerial photographs. This information is unchecked  
Red tint indicates areas in which only landmark buildings are shown  
There may be private inholdings within the boundaries of the National  
or State reservations shown on this map  
Revisions shown in purple compiled from aerial photographs taken  
1977 and other sources. This information not field checked  
Map edited 1979  
Purple tint indicates extension of urban areas

NATIONAL OCEAN SURVEY  
HYDROGRAPHIC SURVEY INDEX



Survey Number	Survey Date	Survey Scale	Survey Line Spacing (Nautical Miles)
H-9380	1973	1:10,000	01-05



ANACOSTIA, D.C. - MD.  
38076-G8-TF-024

1965  
PHOTOREVISED 1979  
BATHYMETRY ADDED 1982  
DMA 5661 IV SW - SERIES V833

USGS NMD HISTORICAL MAP

SEP 24 1986

REC'D FILE COPY