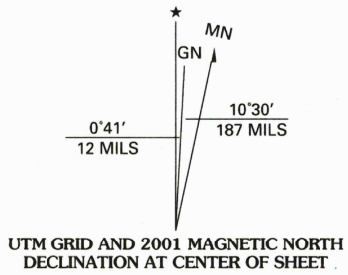


RECEIVED
AUG 31 2001
JOSUS WML
HISTORICAL MAP ARCHIVE

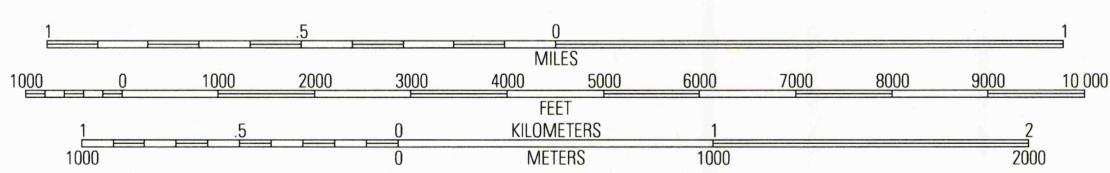


Produced by the United States Geological Survey 1981
Revision by USDA Forest Service 1997

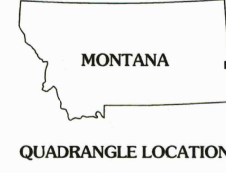
Topography compiled 1974. Planimetry derived from imagery taken 1995
Public Land Survey System and survey control current as of 1997
North American Datum of 1927 (NAD 27). Projection: Montana coordinate system, south zone (Lambert conformal conic). 10 000-foot ticks: Montana coordinate system, south zone and North Dakota coordinate system, south zone
North American Datum of 1983 (NAD 83) is shown by dashed corner ticks
The values of the shift between NAD 27 and NAD 83 for 7.5-minute intersections are obtainable from National Geodetic Survey NADCON software
Non-National Forest System lands within the National Forest
Inholdings may exist in other National or State reservations
This map is not a legal land line or ownership document. Public lands are subject to change and leasing, and may have access restrictions; check with local offices. Obtain permission before entering private lands



UTM GRID AND 2001 MAGNETIC NORTH
DECLINATION AT CENTER OF SHEET



CONTOUR INTERVAL 20 FEET
NATIONAL GEODETIC VERTICAL DATUM OF 1929
TO CONVERT FEET TO METERS, MULTIPLY BY 0.3048



QUADRANGLE LOCATION

1	2	3	1 Shell Butte
			2 Oilie
			3 Williams Lake
4		5	4 Morris Butte
			5 Pretty Butte
			6 Buffalo Reservoir
			7 Waterloo Creek
6	7	8	8 Marmarth

ADJOINING 7.5' QUADRANGLES

Interstate
U. S.
State
County
National Forest, suitable for passenger cars
National Forest, suitable for high clearance vehicles
National Forest Trail

Primary highway
Secondary highway
Light-duty road
Composition: Unspecified
Paved
Gravel
Dirt
Unimproved; 4 wheel drive
Trail
Gate; Barrier

BADLAND DRAW, MT-ND
1997
NIMA 5176 I NE - SERIES V894

THIS MAP COMPLIES WITH NATIONAL MAP ACCURACY STANDARDS
FOR SALE BY U.S. GEOLOGICAL SURVEY, P.O. BOX 25286, DENVER, COLORADO 80225
AND NORTH DAKOTA GEOLOGICAL SURVEY, BISMARCK, NORTH DAKOTA 58505
A FOLDER DESCRIBING TOPOGRAPHIC MAPS AND SYMBOLS IS AVAILABLE ON REQUEST