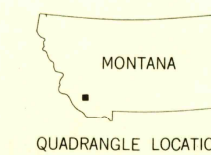
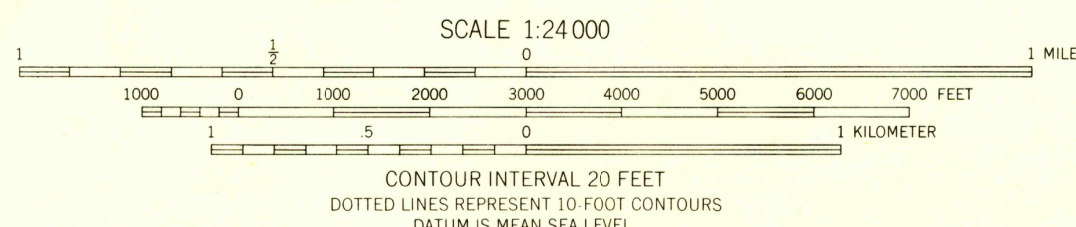
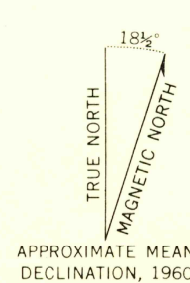


Mapped, edited, and published by the Geological Survey  
as part of the Department of the Interior program  
for the development of the Missouri River Basin  
Control by USGS and USC&GS  
Topography by photogrammetric methods from aerial  
photographs taken 1959 Field checked 1960  
Polyconic projection: 1927 North American datum  
10,000-foot grid based on Montana coordinate system, south zone  
1000-meter Universal Transverse Mercator grid ticks,  
zone 12, shown in blue  
Fine red dashed lines indicate selected fence and field lines where  
generally visible on aerial photographs. This information is unchecked



ROAD CLASSIFICATION  
Light-duty ————— Unimproved dirt =

U.S.G.S.  
FILE COPY  
TOPOGRAPHIC DIVISION

BLOCK MOUNTAIN, MONT.  
N4522.5-W11230.7.5  
1960

U.S.G.S.  
Historical File  
Topographic Division

JUL 1 1963

2175