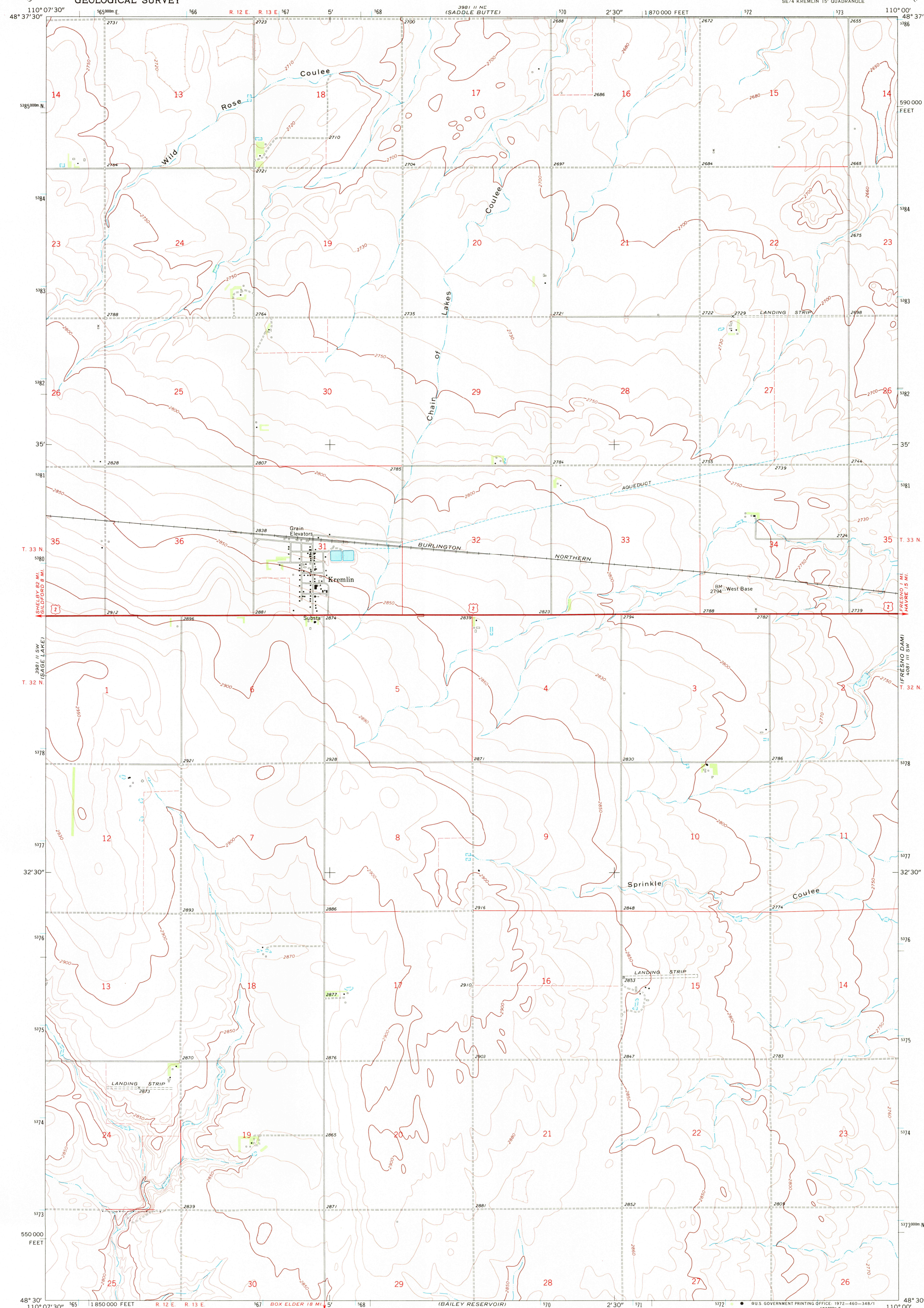


3981 11 NW
3980 11 NW
(DYE LAKE)

UNITED STATES
DEPARTMENT OF THE INTERIOR
GEOLOGICAL SURVEY

KREMLIN QUADRANGLE
MONTANA—HILL CO.
7.5 MINUTE SERIES (TOPOGRAPHIC)
SE 1/4 KREMLIN 15' QUADRANGLE

4081 11 NW
4080 11 NW
(KEWINS COULEE)



Mapped, edited, and published by the Geological Survey

Control by USGS and USC&GS

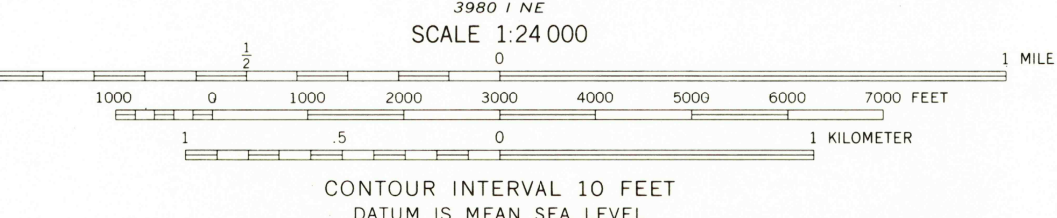
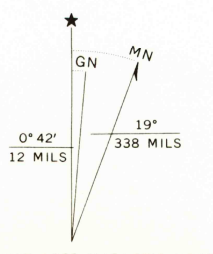
Topography by photogrammetric methods from aerial photographs taken 1968. Field checked 1969

Polyconic projection. 1927 North American datum

10,000-foot grid based on Montana coordinate system, north zone

1000-meter Universal Transverse Mercator grid ticks, zone 12, shown in blue

Fine red dashed lines indicate selected fence lines



ROAD CLASSIFICATION
Primary highway, all weather, hard surface
Light-duty road, all weather, improved surface
Unimproved road, fair or dry weather
U.S. Route



KREMLIN, MONT.
SE 1/4 KREMLIN 15' QUADRANGLE
N 4830—W 11000/7.5

1969

USGS
HISTORICAL FILE
TOPOGRAPHIC DIVISION

DEC 13 1972

RMCN
2000

1801 ELDER NW
3980 11 NW

4081 11 NW
4080 11 NW
(LAREDO DAM)