

UNITED STATES  
DEPARTMENT OF THE INTERIOR  
GEOLOGICAL SURVEY

MOUNT BALDY QUADRANGLE  
MONTANA-LINCOLN CO.  
7.5 MINUTE SERIES (TOPOGRAPHIC)



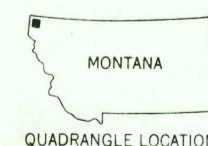
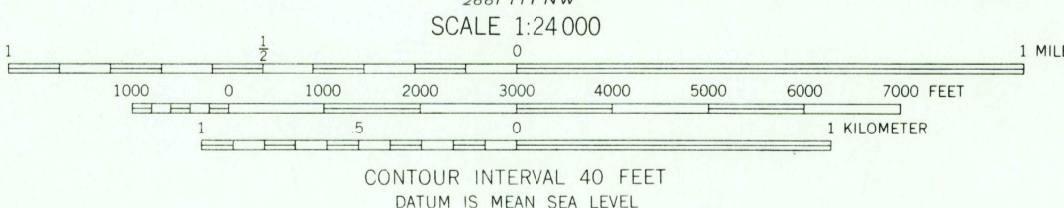
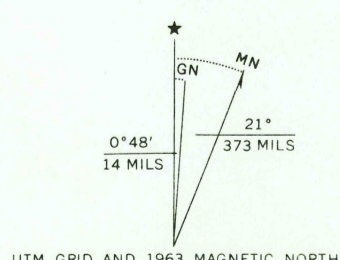
Mapped, edited, and published by the Geological Survey

Control by USGS and USC&GS

Topography by photogrammetric methods from aerial  
photographs taken 1962. Field checked 1963

Polyconic projection. 1927 North American datum.  
10,000-foot grid based on Montana coordinate system, north zone.  
1000-meter Universal Transverse Mercator grid ticks,  
zone 11, shown in blue.

Land lines have not been established in this area.



ROAD CLASSIFICATION  
Light-duty ..... Unimproved dirt =====

MOUNT BALDY, MONT.  
N4845-W11552.5/7.5

1963

AMS 2881 IV SW-SERIES V894

USGS  
Historical File  
Topographic Division

U.S.G.S.  
FILE COPY  
TOPOGRAPHIC DIVISION

2600  
JAN 3 1967