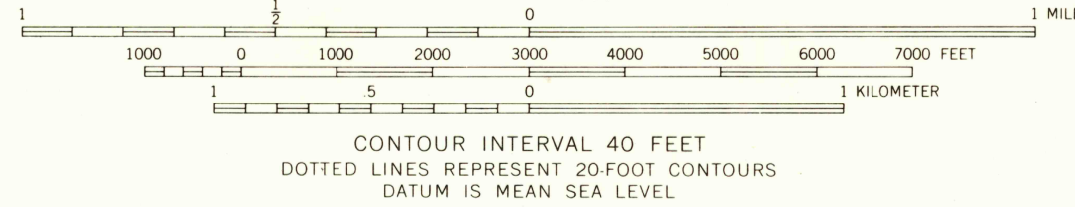
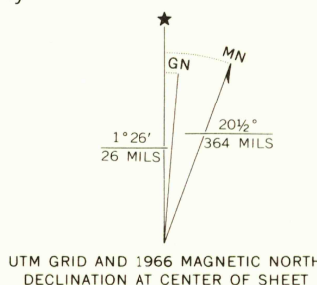


UNITED STATES
DEPARTMENT OF THE INTERIOR
GEOLOGICAL SURVEY

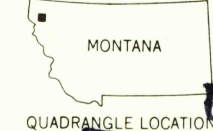
THOMPSON LAKES QUADRANGLE
MONTANA
7.5 MINUTE SERIES (TOPOGRAPHIC)



Mapped, edited, and published by the Geological Survey
Control by USGS and USC&GS
Topography by photogrammetric methods from aerial
photographs taken 1965. Field checked 1966
Polyconic projection. 1927 North American datum
10,000-foot grids based on Montana coordinate system,
north and central zones
1000-meter Universal Transverse Mercator grid ticks,
zone 11, shown in blue



ROAD CLASSIFICATION
Heavy-duty ——— Light-duty ———
Unimproved dirt ———
U.S. Route



U.S.G.S.
FILE COPY
TOPOGRAPHIC DIVISION

THOMPSON LAKES, MONT.
N4800—W11500/7.5

1966
AMS 2980 II SE—SERIES V894

USGS
Historical File
Topographic Division

NOV 3 1970