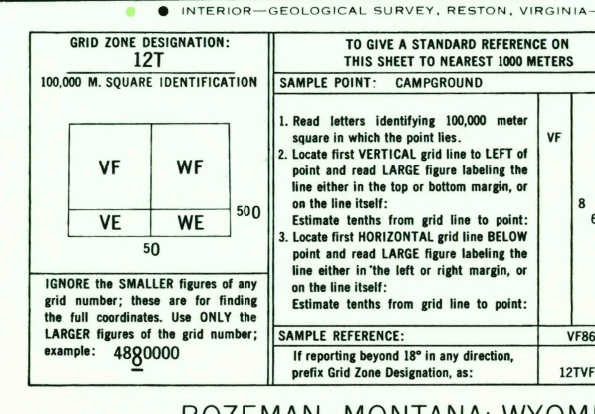
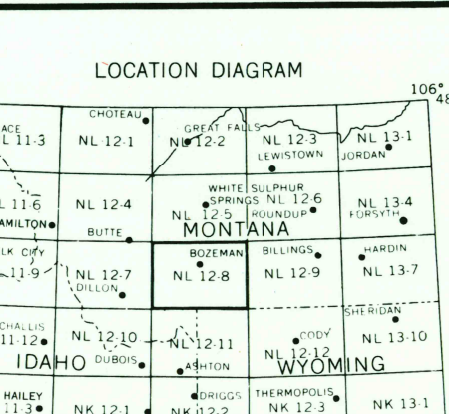
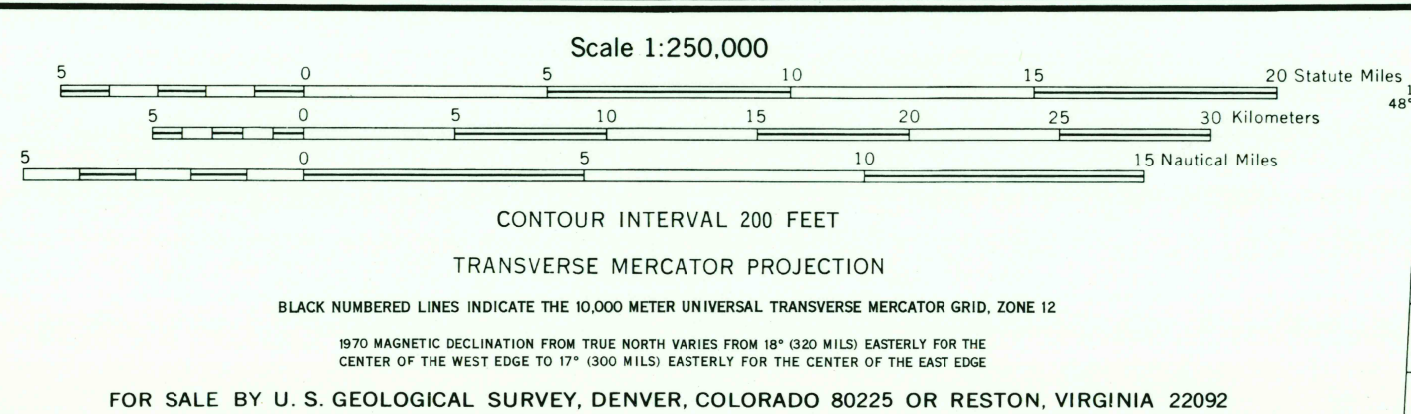
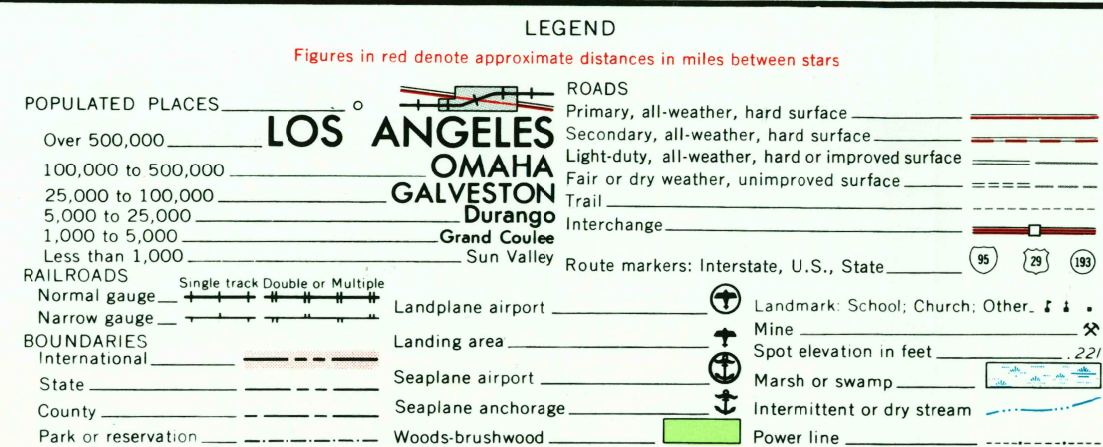


V502, EDITION 4
Prepared by the U.S. Army Topographic Command (KCLD), Washington, D.C. Compiled in 1960 from United States quadrangles, 1:25,000, 1:48,000, 1:50,000, and 1:62,500. Planimetry revised in part from aerial photographs taken 1953-59. Field annotated 1958. Revised in 1972 by the Geological Survey from aerial photographs taken 1972.
100,000-foot grid based on Montana coordinate system, south zone
Location of geodetic control established by government agencies is shown on corresponding 1:250,000-scale Geodetic Control Diagram



June 15, 1982
10,500