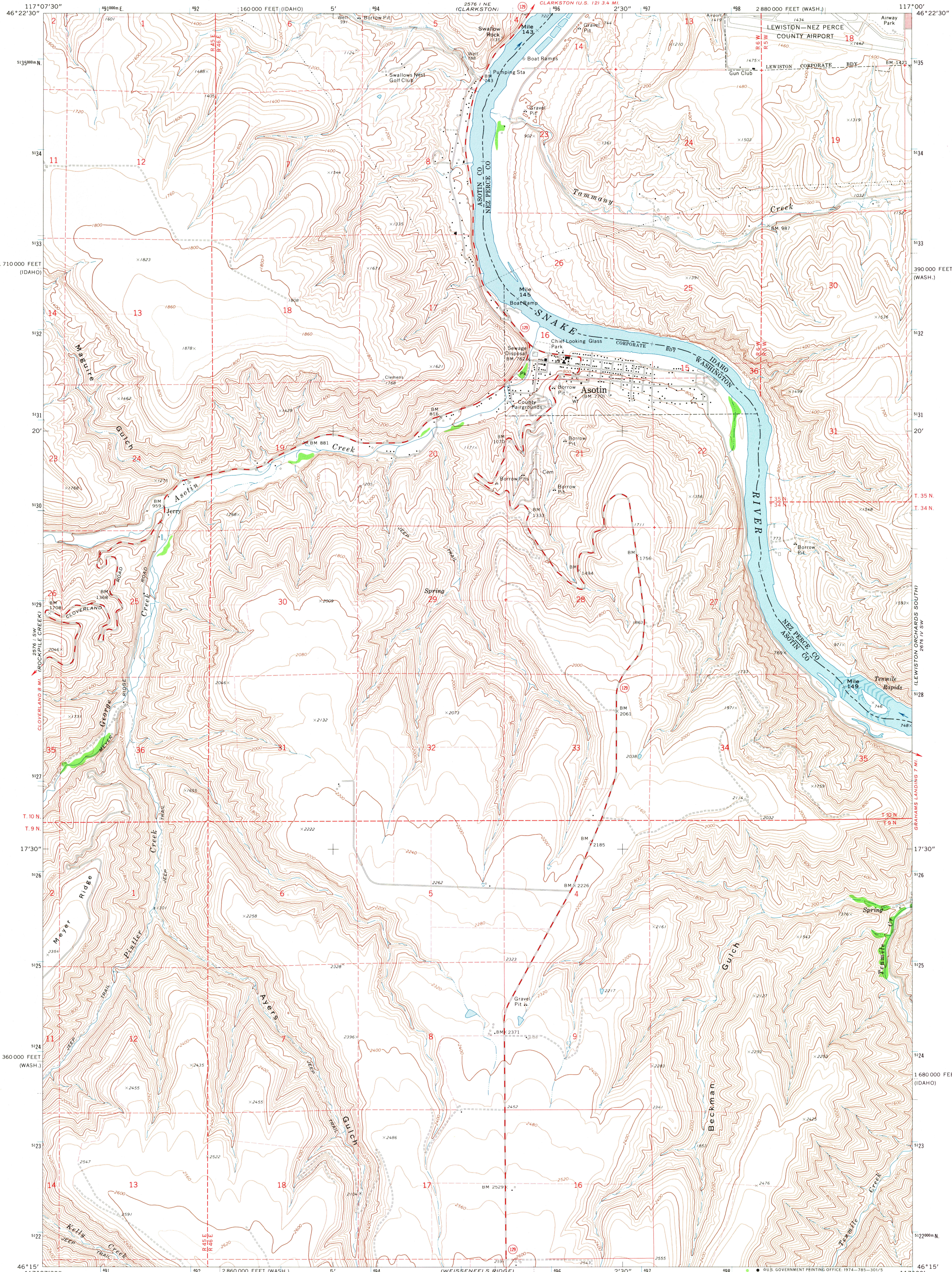


2576 1 NW
SILCOTT

UNITED STATES
DEPARTMENT OF THE INTERIOR
GEOLOGICAL SURVEY

ASOTIN QUADRANGLE
WASHINGTON—IDAHO
7.5 MINUTE SERIES (TOPOGRAPHIC)
SE/4 CLARKSTON 15' QUADRANGLE

2576 1 NW
TOP OF ORCHARD
NORTH



Mapped, edited, and published by the Geological Survey

Control by USGS and USC&GS

Topography by photogrammetric methods from aerial photographs taken 1970. Field checked 1971

Projection: Washington coordinate system, south zone (Lambert conformal conic)

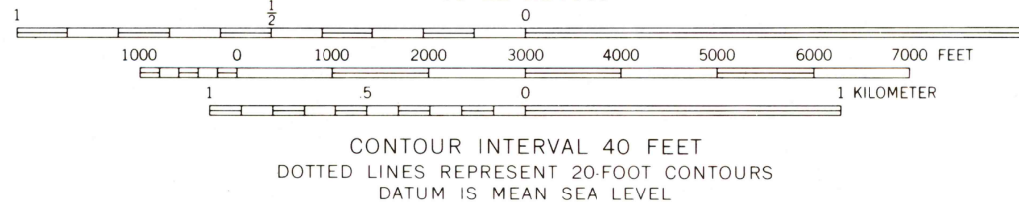
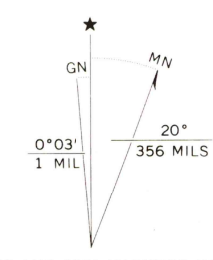
10,000-foot grid ticks based on Washington coordinate system, south zone, and Idaho coordinate system, west zone

1000-meter Universal Transverse Mercator grid ticks, zone 11, shown in blue. 1927 North American datum

Red tint indicates areas in which only landmark buildings are shown

Fine red dashed lines indicate selected fence lines

Certain land lines are omitted because of insufficient data



ROAD CLASSIFICATION	
Primary highway, hard surface	Light-duty road, hard or improved surface
Secondary highway, hard surface	Unimproved road
Interstate Route	U. S. Route
	State Route

ASOTIN, WASH.—IDAHO

SE/4 CLARKSTON 15' QUADRANGLE
N4615—W11700/7.5

1971

AMS 2576 1 SE—SERIES V891

CAPTAIN JOHN RAPIDS
2576 1 NW

JUL 26 1974

3500
50 plane