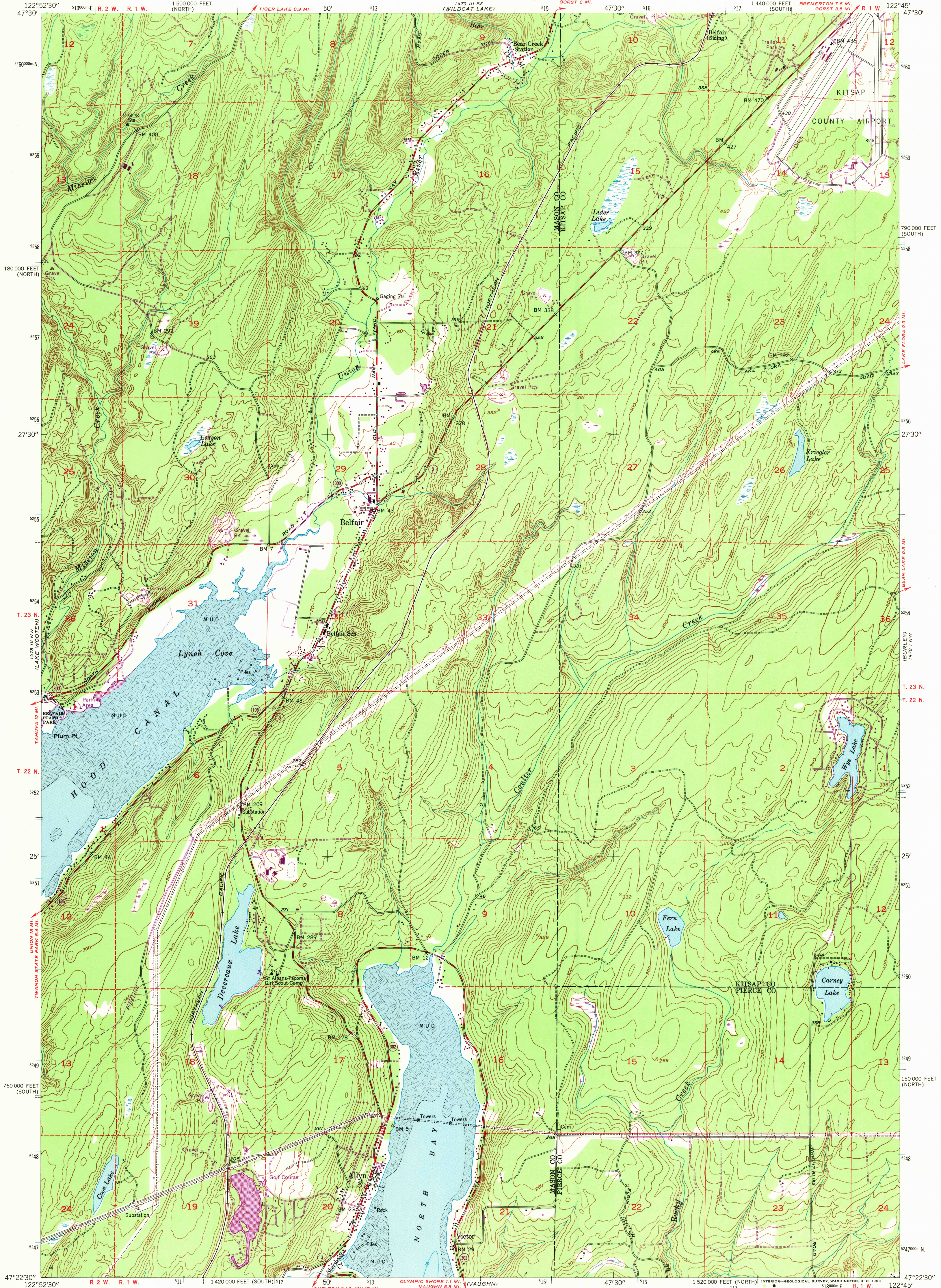
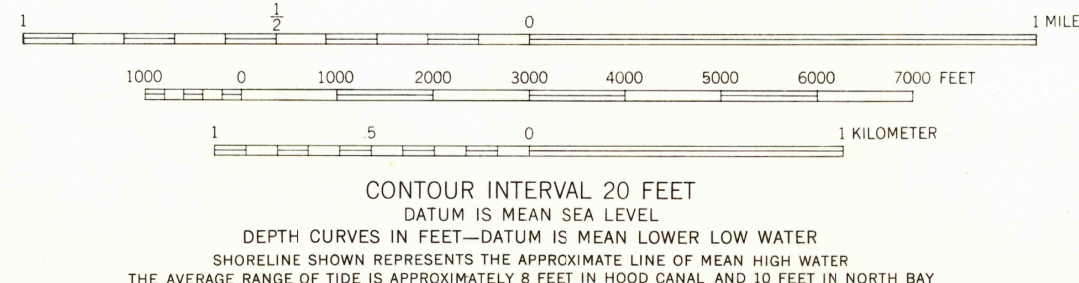
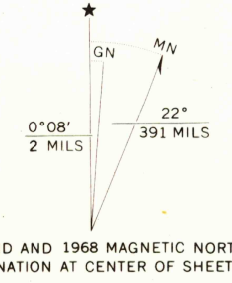


UNITED STATES
DEPARTMENT OF THE INTERIOR
GEOLOGICAL SURVEY

BELFAIR QUADRANGLE
WASHINGTON
7.5 MINUTE SERIES (TOPOGRAPHIC)



Mapped, edited, and published by the Geological Survey
Control by USGS, USC&GS, and USCE
Topography from aerial photographs by Kelsh plotter
Aerial photographs taken 1951. Field check 1953
Hydrography compiled from USC&GS Chart 6460
Polyconic projection. 1927 North American datum
10,000-foot grids based on Washington coordinate system,
north and south zones
1000-meter Universal Transverse Mercator grid ticks,
zone 10, shown in blue
Revisions shown in purple compiled from aerial photographs
taken 1968. This information not field checked



ROAD CLASSIFICATION

Medium-duty	Light-duty
Unimproved dirt	State Route

U.S.G.S. PHOTOGRAPHIC DIVISION

BELFAIR, WASH.
NE/4 ALLYN 15' QUADRANGLE
N4722.5-W12245/7.5
1953
AMS 1478 IV NE-SERIES V891

SEP 23 1969
USGS
Historical File
Topographic Division