

Mapped, edited, and published by the Geological Survey

Control by USGS and NOS/NOAA

Topography by photogrammetric methods from aerial

photographs taken 1973. Field checked 1974. Map edited 1979

Selected hydrographic data compiled from NOS/NOAA Chart 18531 (1977)

This information is not intended for navigational purposes

Projection: Oregon coordinate system, north zone

(Lambert conformal conic)

10,000-foot grid ticks based on Oregon coordinate system,

north zone and Washington coordinate system, south zone

1000-meter Universal Transverse Mercator grid, zone 10

1927 North American Datum

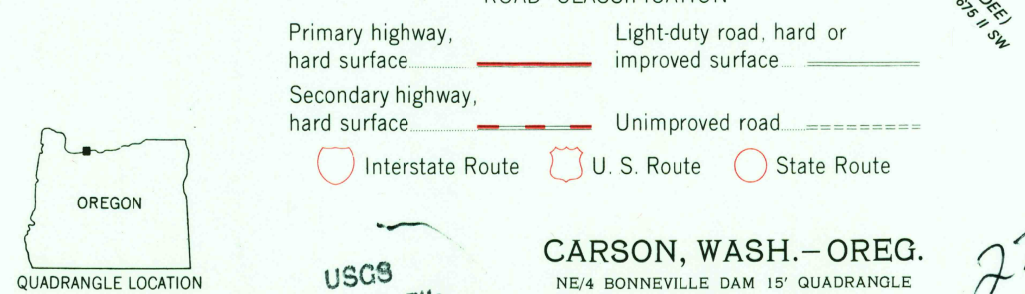
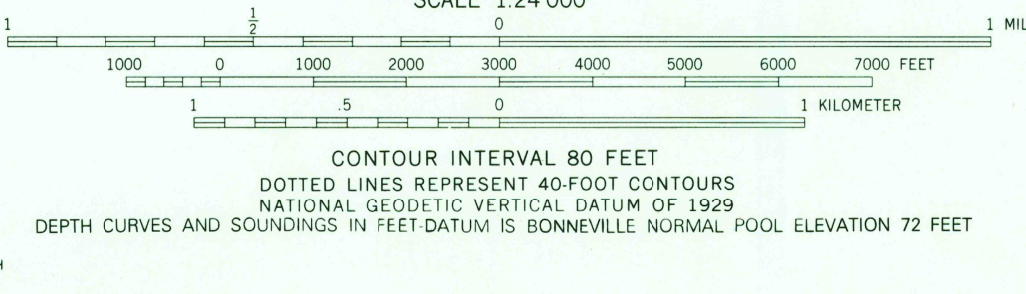
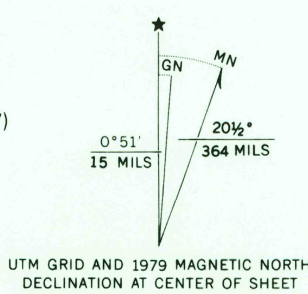
To place on the predicted North American Datum 1983

move the projection lines 22 meters north and

92 meters east as shown by dashed corner ticks

There may be private inholdings within the boundaries of

the National or State reservations shown on this map



USGS  
Historical File  
Topographic Division

CARSON, WASH.-OREG.  
NE/4 BONNEVILLE DAM 15' QUADRANGLE  
N4537.5-W12145/7.5  
1979  
DMA 1875 III NE-SERIES V892

JUN - 5 1980

2750