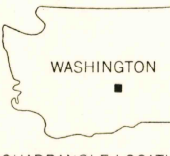
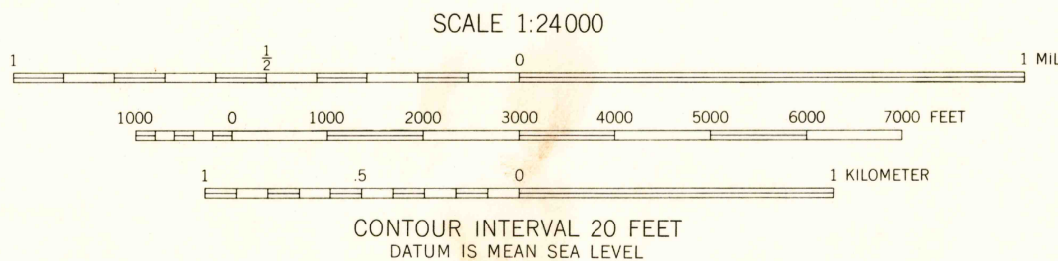
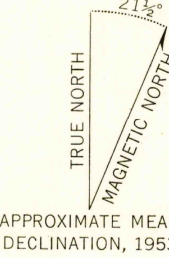




U.S.G.S.  
FILE COPY

U.S.G.S.  
FILE COPY

Mapped by the Army Map Service  
Published for civil use by the Geological Survey  
Control by USGS, USC&GS, and U. S. Bureau of Reclamation  
Topography from aerial photographs by photogrammetric methods  
Aerial photographs taken 1952. Field check 1953  
Polyconic projection. 1927 North American datum  
10,000-foot grid based on Washington coordinate system,  
south zone  
1000-meter Universal Transverse Mercator grid ticks,  
zone 10, shown in blue  
Unchecked elevations are shown in brown  
Dashed land lines indicate approximate locations



ROAD CLASSIFICATION  
Light-duty ————— Unimproved dirt - - - - -

USGS  
Historical File  
Topographic Division

DORIS, WASH.  
SE/4 BOYLSTON 15' QUADRANGLE  
N4645-W12000/7.5

1953

FOR SALE BY U. S. GEOLOGICAL SURVEY, DENVER 2, COLORADO OR WASHINGTON 25, D. C.  
A FOLDER DESCRIBING TOPOGRAPHIC MAPS AND SYMBOLS IS AVAILABLE ON REQUEST

2145