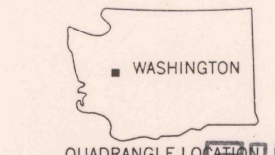

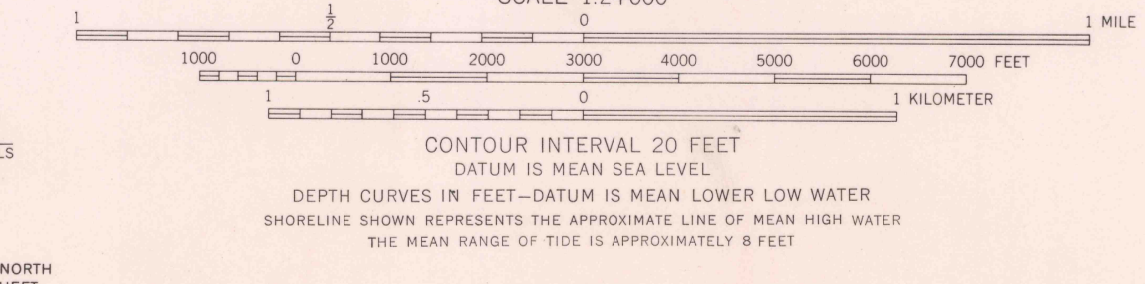
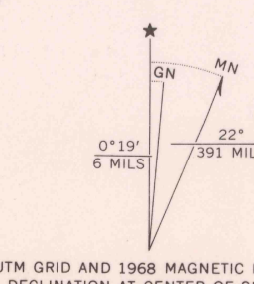


Mapped, edited, and published by the Geological Survey
Control by USGS and USC&GS
Topography from aerial photographs by photogrammetric methods
Aerial photographs taken 1951. Culture revised 1959
Hydrography compiled from USC&GS chart 6460 (1958)
Polyconic projection. 1927 North American datum
10,000-foot grids based on Washington coordinate system,
north and south zones
1000-meter Universal Transverse Mercator grid ticks,
zone 10, shown in blue
Red tint indicates areas in which only
landmark buildings are shown
Dashed land lines indicate approximate locations
Unchecked elevations are shown in brown



U.S.G.S. FILE COPY
TOPOGRAPHIC DIVISION
GIG HARBOR, WASH.
7.5 MINUTE SERIES (TOPOGRAPHIC)
SE/4 GIG HARBOR 15' QUADRANGLE
N4715-W12230/7.5
1959
AMS 1478 I SE-SERIES V891

FEB 2 1970

USGS
Historical File
Topographic Division

4250