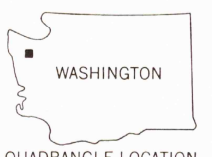
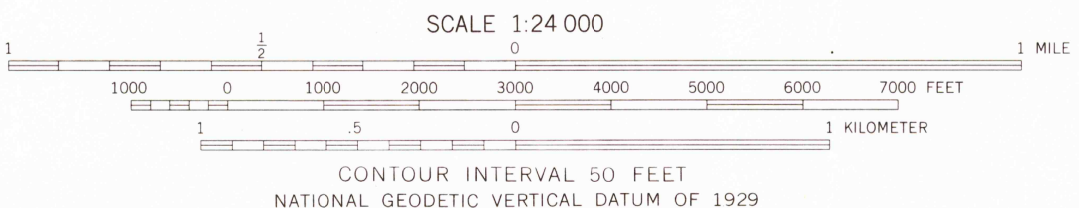
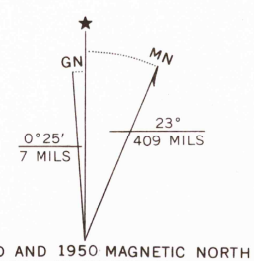


UNITED STATES
DEPARTMENT OF THE INTERIOR
GEOLOGICAL SURVEY

HURRICANE HILL QUADRANGLE
WASHINGTON—CLALLAM CO.
7.5 MINUTE SERIES (TOPOGRAPHIC)
NE/4 MOUNT OLYMPUS 15' QUADRANGLE



Mapped by the Army Map Service
Published for civil use by the Geological Survey
Control by USGS, USC&GS, and USCE
Topography by photogrammetric methods from aerial
photographs taken 1943. Field checked 1950
Polyconic projection, 1927 North American datum
10,000-foot grid based on Washington coordinate system,
north zone
1000-meter Universal Transverse Mercator grid ticks,
zone 10, shown in blue
Where omitted, land lines have not been established
Map photinspected 1976
No major culture or drainage changes observed



ROAD CLASSIFICATION
Light-duty ————— Unimproved dirt =

HURRICANE HILL, WASH.
NE/4 MOUNT OLYMPUS 15' QUADRANGLE
N4752.5—W12330/7.5
PHOTOINSPECTED 1976
1950
MINOR CORRECTIONS MADE 1967
AMS 1279 1 NE—SERIES V891

FEB 14 1978
2150

THIS MAP COMPLIES WITH NATIONAL MAP ACCURACY STANDARDS
FOR SALE BY U. S. GEOLOGICAL SURVEY, DENVER, COLORADO 80225, OR RESTON, VIRGINIA 22092
A FOLDER DESCRIBING TOPOGRAPHIC MAPS AND SYMBOLS IS AVAILABLE ON REQUEST