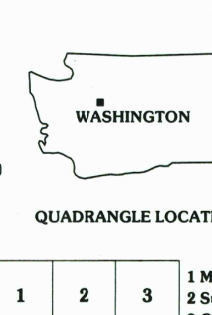
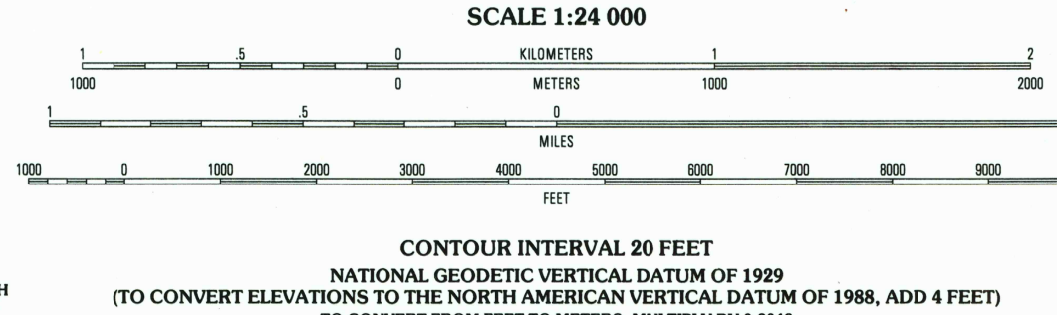
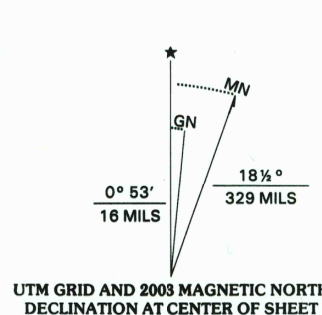




Produced by the United States Geological Survey
Topography compiled 1952. Planimetry derived from imagery taken 1986 and other sources. Photoinspected using imagery taken 1997; no major culture or drainage changes observed. Public Land Survey System and survey control current as of 1990. Boundaries verified 2003.
North American Datum of 1927 (NAD 27). Projection and 1000-meter grid: Universal Transverse Mercator, zone 10 10 000-foot ticks: Washington Coordinate System of 1927 (north zone).
North American Datum of 1983 (NAD 83) is shown by dashed corner ticks. The values of the shift between NAD 27 and NAD 83 for 7.5-minute intersections are obtainable from National Geodetic Survey NADCON software.



ROAD CLASSIFICATION
Primary highway
hard surface
Secondary highway
hard surface
Unimproved road
Light-duty road, hard or
improved surface
Unimproved road
Interstate Route U.S. Route State Route

QUADRANGLE LOCATION

1	2	3
4	5	6
7	8	

ADJOINING 7.5' QUADRANGLES

1 Monroe
2 Sultan
3 Gold Bar
4 Carnation
5 Devils Slide
6 Fall City
7 Sequim
8 Mount St.

LAKE JOY, WA
1986

NIMA 1679 III NE-SERIES V891

RECEIVED
AUG 28 2003

U.S. GEOLOGICAL SURVEY
HISTORICAL MAP ARCHIVES

3 1818 00417671 3