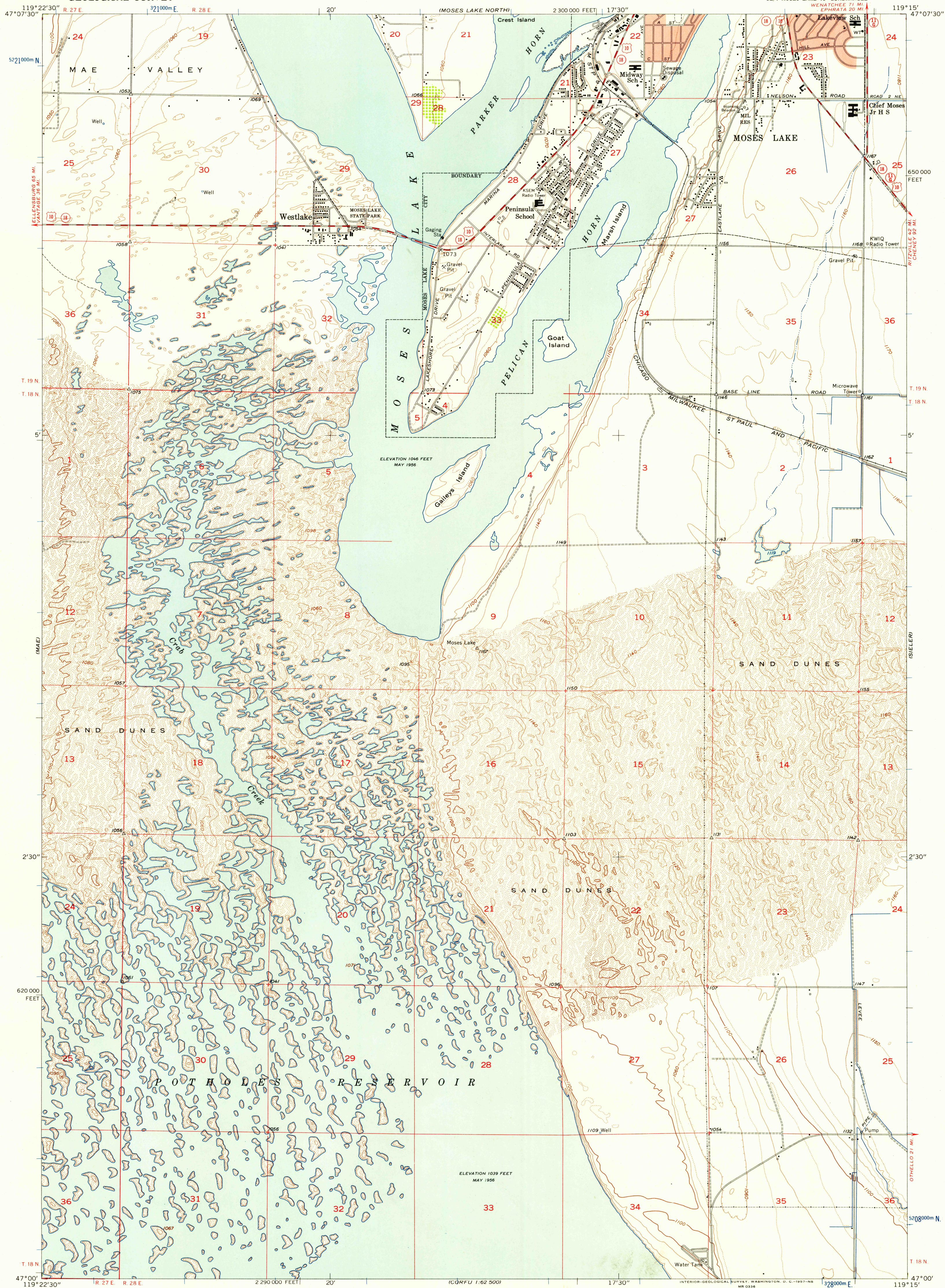
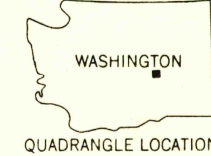
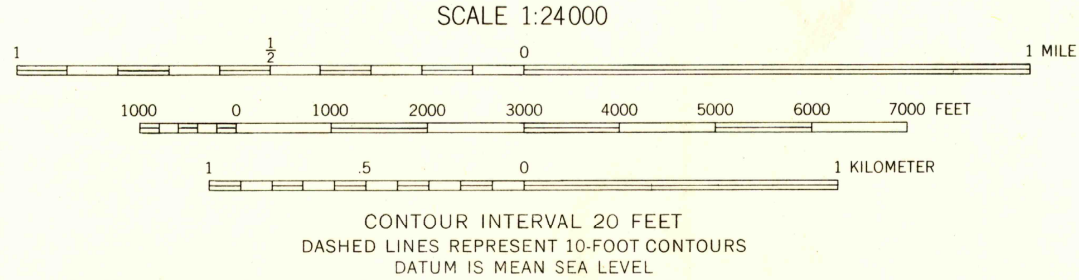
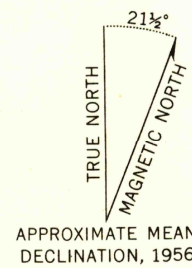


UNITED STATES  
DEPARTMENT OF THE INTERIOR  
GEOLOGICAL SURVEY

MOSES LAKE SOUTH QUADRANGLE  
WASHINGTON—GRANT CO.  
7.5 MINUTE SERIES (TOPOGRAPHIC)  
SE/4 MOSES LAKE 15' QUADRANGLE  
WENATCHEE T. 19 N. R. 27 E. EPHRAATA 20 M. 119°15' 47'07"30"



Mapped, edited, and published by the Geological Survey  
Control by USGS, USC&GS, and USBR  
Topography from planetable surveys by USBR 1937  
and from aerial photographs by Kelsh plotter  
Aerial photographs taken 1954. Field check 1956  
Polyconic projection. 1927 North American datum  
10,000-foot grid based on Washington coordinate system, south zone  
1000-meter Universal Transverse Mercator grid ticks,  
zone 11, shown in blue  
Red tint indicates areas in which only  
landmark buildings are shown  
Unchecked elevations are shown in brown



ROAD CLASSIFICATION  
Medium-duty ——— Light-duty ———  
Unimproved dirt ———  
U.S. Route ——— State Route ———

MOSES LAKE SOUTH, WASH.  
SE/4 MOSES LAKE 15' QUADRANGLE  
N4700—W11915/7.5

1956

THIS MAP COMPLIES WITH NATIONAL MAP ACCURACY STANDARDS  
FOR SALE BY U. S. GEOLOGICAL SURVEY, DENVER 2, COLORADO OR WASHINGTON 25, D. C.  
A FOLDER DESCRIBING TOPOGRAPHIC MAPS AND SYMBOLS IS AVAILABLE ON REQUEST

U.S.G.S.  
FILE COPY  
TOPOGRAPHIC DIVISION

U.S.G.S.  
FILE COPY  
TOPOGRAPHIC DIVISION

OCT 5 1957  
OCT 15 1957  
2535