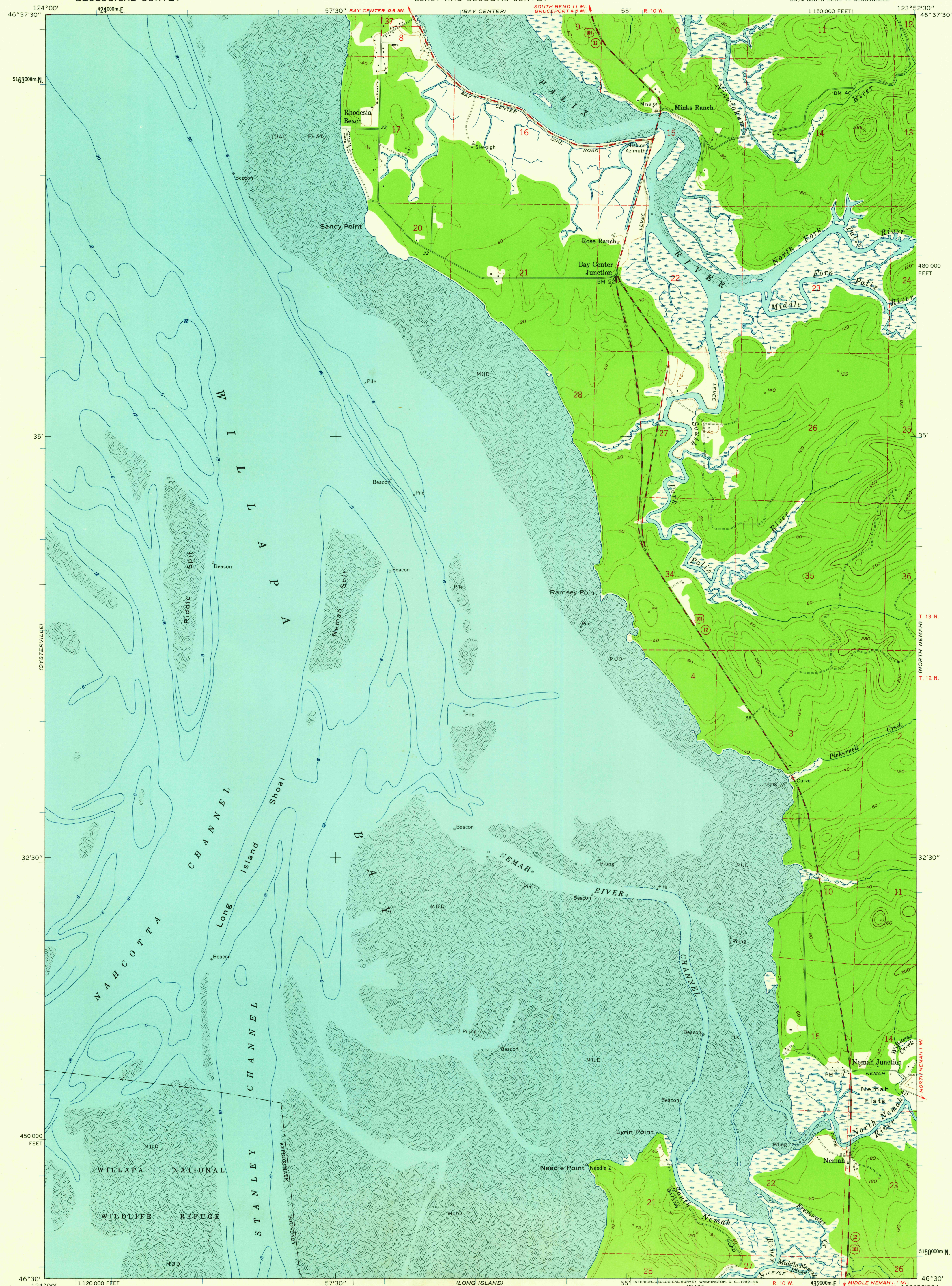


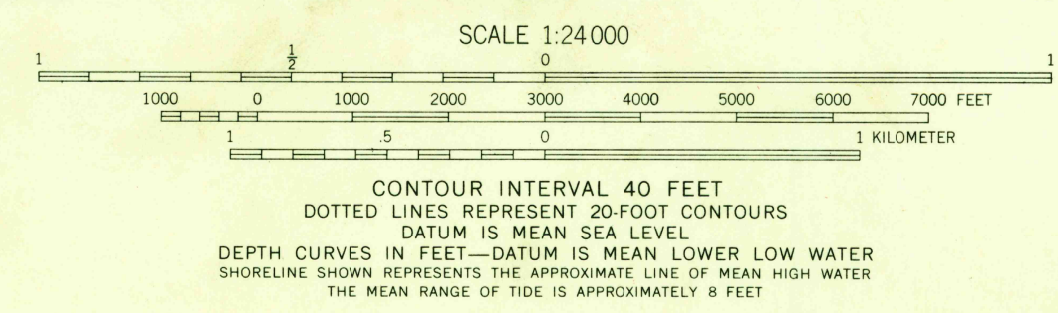
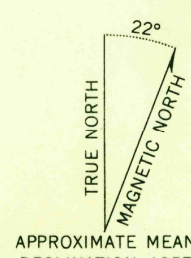
UNITED STATES
DEPARTMENT OF THE INTERIOR
GEOLOGICAL SURVEY

UNITED STATES
DEPARTMENT OF COMMERCE
COAST AND GEODETIC SURVEY

NEMAH QUADRANGLE
WASHINGTON-PACIFIC CO.
7.5 MINUTE SERIES (TOPOGRAPHIC)
SW/4 SOUTH BEND 15' QUADRANGLE



Mapped by the U. S. Coast and Geodetic Survey
Edited and published by the Geological Survey
Control by USC&GS
Topography from aerial photographs by photogrammetric methods
Aerial photographs taken 1950. Field check 1957
Hydrography compiled from USC&GS chart 6185 (1957)
Polyconic projection. 1927 North American datum
10,000-foot grid based on Washington coordinate system, south zone
1000-meter Universal Transverse Mercator grid ticks,
zone 10, shown in blue
Dashed land lines indicate approximate locations
Unchecked elevations are shown in brown



ROAD CLASSIFICATION
Medium-duty ——— Light-duty ———
Unimproved dirt ———
U. S. Route ——— State Route ———

USGS
Historical File
Topographic Division

NEMAH, WASH.
SW/4 SOUTH BEND 15' QUADRANGLE
N4630—W12352.5/7.5

1957

FOR SALE BY U. S. GEOLOGICAL SURVEY, DENVER 25, COLORADO OR WASHINGTON 25, D. C.
A FOLDER DESCRIBING TOPOGRAPHIC MAPS AND SYMBOLS IS AVAILABLE ON REQUEST

U.S.G.S.
FILE COPY
TOPOGRAPHIC DIVISION

DEC - 3 1959

3070