



Produced by the United States Geological Survey 1993  
Revision within and adjacent to National Forest System lands  
by USDA Forest Service 1998

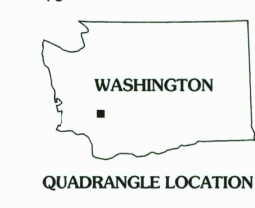
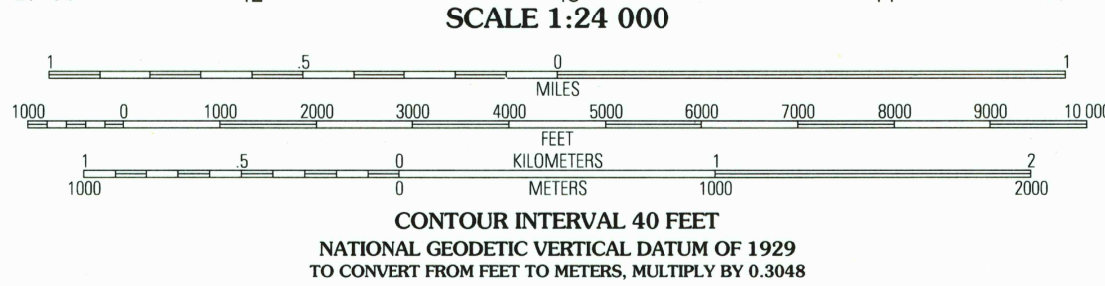
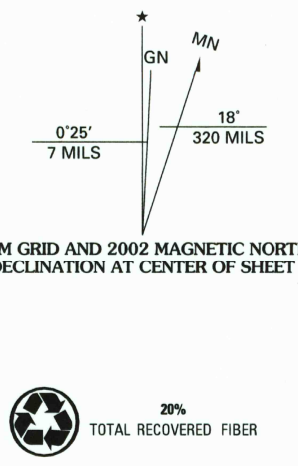
Topography compiled 1981. Planimetry derived from imagery taken 1998  
and other sources. Public Land Survey System and survey control current  
as of 2000

North American Datum of 1927 (NAD 27). Projection and 10 000-foot ticks:  
Washington coordinate system, south zone (Lambert conformal conic)  
Blue 1000-meter Universal Transverse Mercator ticks, zone 10

North American Datum of 1983 (NAD 83) is shown by dashed corner ticks  
The values of the shift between NAD 27 and NAD 83 for 7.5-minute  
intersections are obtainable from National Geodetic Survey NADCON software

Non-National Forest System lands within the National Forest  
Inholdings may exist in other National or State reservations

This map is not a legal land line or ownership document. Public lands are  
subject to change and leasing, and may have access restrictions; check  
with local offices. Obtain permission before entering private lands



1	2	3	1 Lake Lawrence
4	5	2 Bald Hill	3 Eatonville
6	7	4 Bernier Creek	5 The Rockies
	8	6 Mayfield Lake	7 Mossrock
		8 Morton	

HIGHWAYS AND ROADS	
Interstate.....	Primary highway.....
U. S. ....	Secondary highway.....
State.....	Light-duty road.....
County.....	Composition: Unspecified.....
National Forest, suitable for passenger cars.....	Paved.....
National Forest, suitable for high clearance vehicles.....	Gravel.....
National Forest Trail.....	Unimproved; 4 wheel drive.....
	Dirt.....
	Trail.....
	Gate; Barrier.....

NEWAUKUM LAKE, WA  
1998  
46122-F4-TF-024  
NIMA 1577 III NW-SERIES V891



RECEIVED  
AUG 28 2003  
HISTORICAL MAP ARCHIVES  
USGS NW

JUN 04 2003

