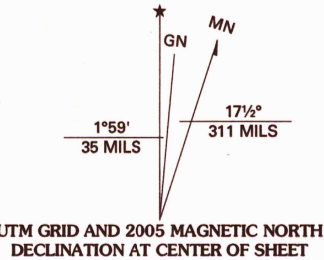
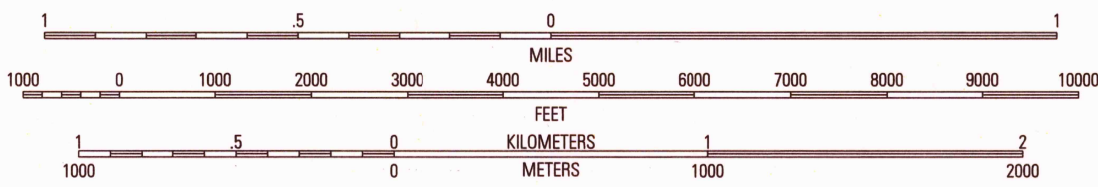


Produced by the United States Geological Survey 1987
Revision by USDA Forest Service 2003
Topography compiled 1967. Planimetry derived from imagery taken 1998 and other sources. Public Land Survey System and survey control current as of 2003. Boundaries current as of 2003.
North American Datum of 1983 (NAD 83). Projection and 1 000-meter grid: Universal Transverse Mercator, zone 10
2 500-meter ticks: Washington Coordinate System (north zone)
North American Datum of 1927 (NAD 27) is shown by dashed corner ticks
The values of the shift between NAD 83 and NAD 27 for 7.5-minute intersections are obtainable from National Geodetic Survey NADCON software
Non-National Forest System lands within the National Forest
Inholdings may exist in other National or State reservations
This map is not a legal document. Public lands are subject to change and leasing, and may have access restrictions; check with appropriate offices
Obtain permission before entering private lands

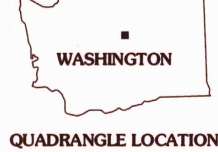


UTM GRID AND 2005 MAGNETIC NORTH
DECLINATION AT CENTER OF SHEET



CONTOUR INTERVAL 40 FEET
SUPPLEMENTARY CONTOUR INTERVAL 20 FEET
NATIONAL GEODETIC VERTICAL DATUM OF 1929
TO CONVERT FROM FEET TO METERS, MULTIPLY BY 0.3048

THIS MAP COMPLIES WITH NATIONAL MAP ACCURACY STANDARDS
FOR SALE BY U.S. GEOLOGICAL SURVEY, P.O. BOX 25286, DENVER, COLORADO 80225
A FOLDER DESCRIBING TOPOGRAPHIC MAPS AND SYMBOLS IS AVAILABLE ON REQUEST



QUADRANGLE LOCATION

1	2	3	1 Chamstick Mountain
4	5	2 Anderson	3 Entiat
6	7	4 Cashmere	5 Orofino
		6 Monitor	7 Wenatchee
		8 Rock Island	

ADJOINING 7.5' QUADRANGLES

Interstate.....	U.S.	State.....	County.....	National Forest, suitable for passenger cars.....	National Forest, suitable for high clearance vehicles.....	National Forest Trail.....
5	101	8	Chelan	100	100	304

Primary highway.....	Secondary highway.....	Light-duty road	Composition: Unspecified.....	Paved.....	Gravel.....	Dirt.....	Unimproved; 4 wheel drive.....	Trail.....	Gate; Barrier.....
1	2	3	4	5	6	7	8	9	10

ROCKY REACH DAM, WA
2003

MAR 13 2007

47120-E3-TF-024
NGA 1979 III SE-SERIES V891

USGS Library
Reston, VA.
Topo Archive



ISBN 0-607-95502-3
9 780607 955026



USGS LIBRARY - RESTON
3 1818 00532001 3