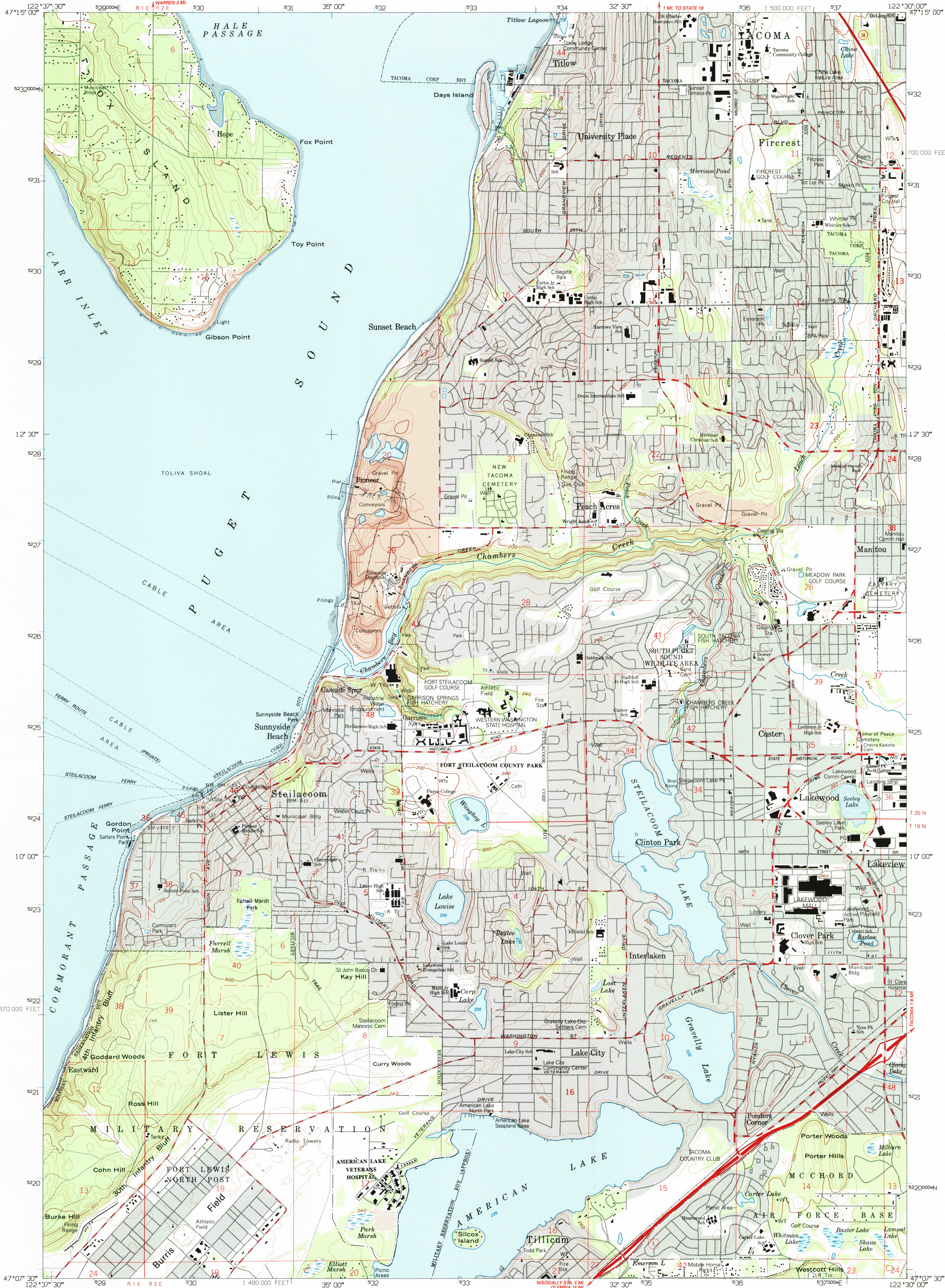
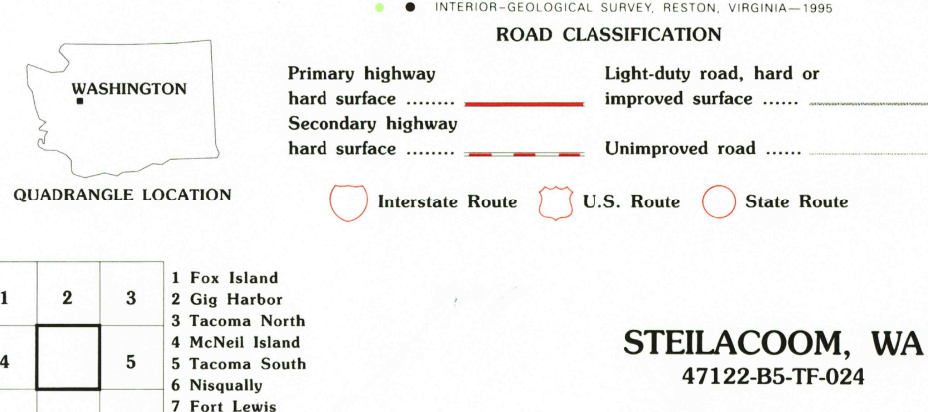
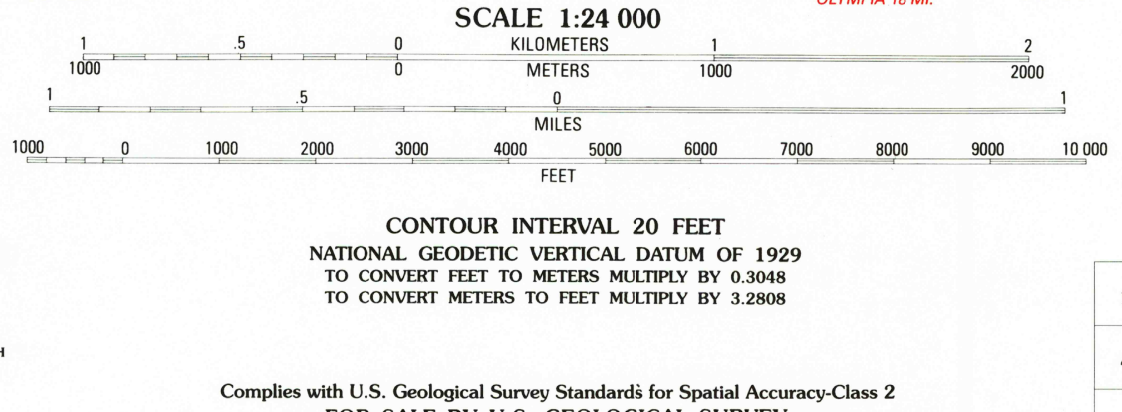
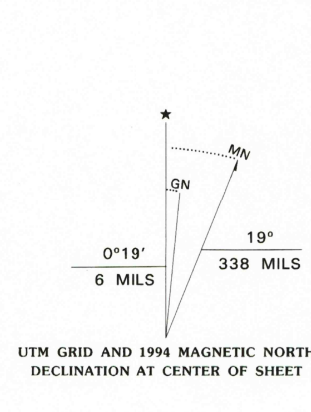


UNITED STATES
DEPARTMENT OF THE INTERIOR
GEOLOGICAL SURVEY

STEILACOOM QUADRANGLE
WASHINGTON—PIERCE CO.
7.5 MINUTE SERIES (TOPOGRAPHIC)



Produced by the United States Geological Survey
Control by USGS, NOS/NOAA
Compiled from aerial photographs taken 1947. Revised from
aerial photographs taken 1990 and other sources. Field checked
1993. Map edited 1994. Contours and land elevations have
not been revised and may conflict with other content.
North American Datum of 1927 (NAD 27). Projection and
blue 1000-foot ticks: Universal Transverse Mercator, zone 10
10 000-foot ticks: Washington Coordinate System,
south zone
North American Datum of 1983 (NAD 83) is shown by dashed
corner ticks. The values of the shift between NAD 27 and
NAD 83 for 7.5-minute intersections are obtainable from
National Geodetic Survey NADCON Software
There may be private inholdings within the boundaries of the
National or State reservations shown in this map
Gray tint indicates areas in which only landmark buildings are
shown



USGS AND HISTORICAL
MAP ARCHIVES
JAN 19 1995
REC'D FILE COPY