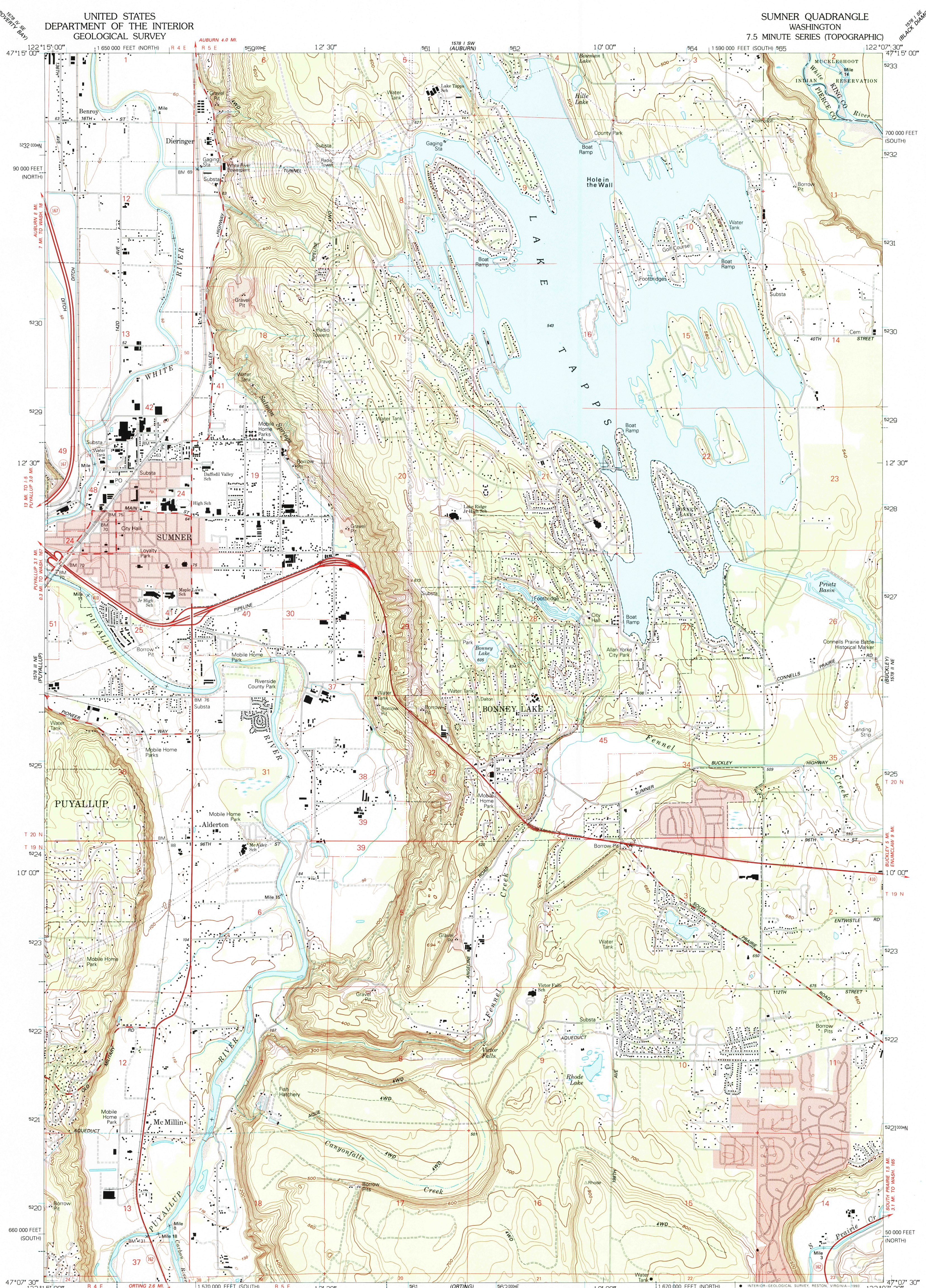


UNITED STATES
DEPARTMENT OF THE INTERIOR
GEOLOGICAL SURVEY

SUMNER QUADRANGLE
WASHINGTON
7.5 MINUTE SERIES (TOPOGRAPHIC)

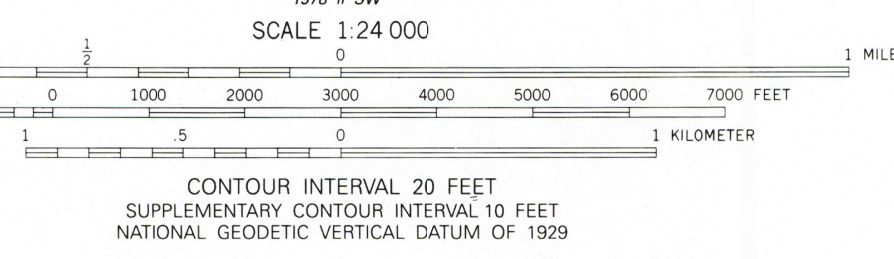
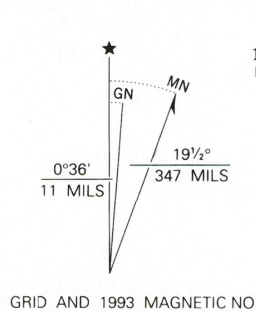


Produced by the United States Geological Survey
Control by USGS and NOS/NOAA

Compiled from aerial photographs taken 1954. Revised from aerial
photographs taken 1986 and other sources. Field checked 1990
Map edited 1993

1927 North American Datum (NAD 27). Projection:
Washington Coordinate System, south zone (Lambert Conformal Conic)
10000-foot ticks: Washington Coordinate System, south and north zones
Blue 1000-meter Universal Transverse Mercator ticks, zone 10

North American Datum of 1983 (NAD 83) is shown by dashed
corner ticks. The values of the shift between NAD 27 and NAD 83
for 7.5-minute intersections are given in USGS Bulletin 1875
Red tint indicates areas in which only landmark buildings are shown



THIS MAP COMPLIES WITH NATIONAL MAP ACCURACY STANDARDS
FOR SALE BY U.S. GEOLOGICAL SURVEY
DENVER, COLORADO 80225, OR RESTON, VIRGINIA 22092
A FOLDER DESCRIBING TOPOGRAPHIC MAPS AND SYMBOLS IS AVAILABLE ON REQUEST

ROAD CLASSIFICATION
Primary highway, hard surface ——— Light-duty road, hard or improved surface
Secondary highway, hard surface ——— Unimproved road
Interstate Route ——— U. S. Route ——— State Route



SUMNER, WASH.
47122-B2-TF-024

1993

DMA 1578 II NW-SERIES V891

