

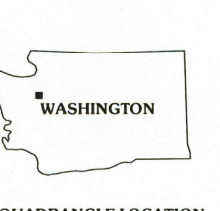
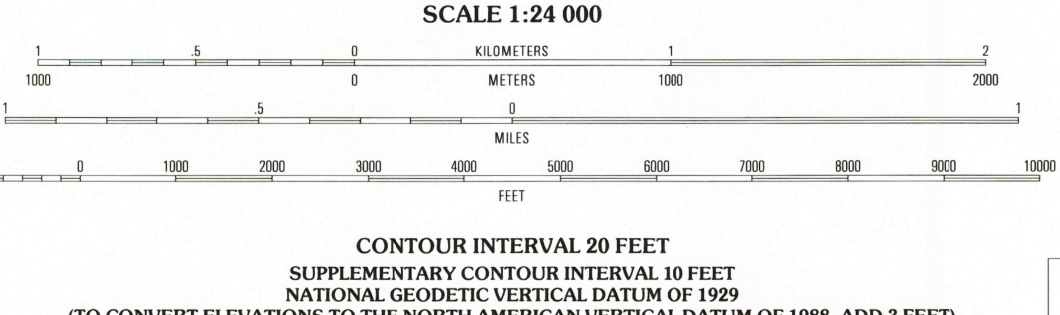
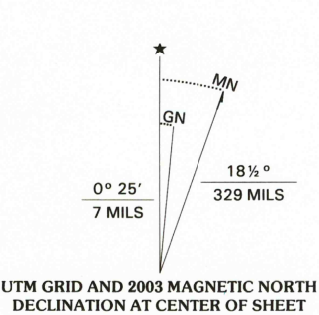


U.S. DEPARTMENT OF THE INTERIOR  
U.S. GEOLOGICAL SURVEY

TACOMA NORTH QUADRANGLE  
WASHINGTON  
7.5-MINUTE SERIES (TOPOGRAPHIC)



Produced by the United States Geological Survey  
Topography compiled 1957. Planimetry derived from imagery taken 1990 and other sources. Photosinspected using imagery taken 1997; no major culture or drainage changes observed. Public Land Survey System and survey control current as of 1990. Boundaries, other than corporate, verified 2003. Contours and land elevations have not been revised and may conflict with other content.  
North American Datum of 1927 (NAD 27). Projection and 1 000-meter grid: Universal Transverse Mercator, zone 10 10 000-foot ticks: Washington Coordinate System of 1927 (south and north zones).  
North American Datum of 1983 (NAD 83) is shown by dashed corner ticks. The values of the shift between NAD 27 and NAD 83 for 7.5-minute intersections are obtainable from National Geodetic Survey NADCON software.  
There may be private inholdings within the boundaries of the National or State reservations shown on this map.



ROAD CLASSIFICATION	
Primary highway hard surface .....	Light-duty road, hard or improved surface .....
Secondary highway hard surface .....	Unimproved road .....
Interstate Route	U.S. Route
	State Route

1	2	3
4	5	
6	7	8

TACOMA NORTH, WA  
1997

NIMA 1578 IV SW-SERIES V891

USGS Library  
Reston, VA  
Topo Archive

3 1818 00507688 8

9 780607 1994063