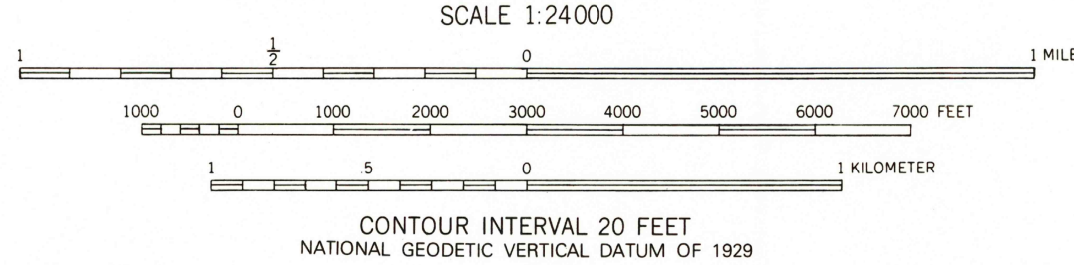
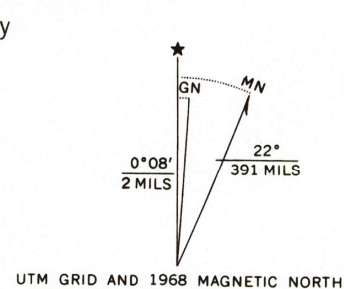


UNITED STATES
DEPARTMENT OF THE INTERIOR
GEOLOGICAL SURVEY

Maped, edited, and published by the Geological Survey
Control by USGS, USC&GS, and USCE
Topography from aerial photographs by Kelsch plottter
Aerial photographs taken 1951. Field check 1953
Polyconic projection. 1927 North American datum
10,000-foot grids based on Washington coordinate system,
north and south zones.
1000-meter Universal Transverse Mercator grid ticks,
zone 10, shown in blue


To place on the predicted North American Datum 1983,
move the projection lines 23 meters north and
95 meters east as shown by dashed corner ticks
Revisions shown in purple compiled from aerial photographs
taken 1968. This information not field checked



ROAD CLASSIFICATION

Heavy-duty ——— Light-duty ———
Medium-duty ——— Unimproved dirt ———
State Route ———

WILDCAT LAKE, WASH.
N4730-W12245/7.5
PHOTOINSPECTED 1978
1953
PHOTOGRAPHED 1968
DMA 1479 III SE—SERIES V881



FOR SALE BY U. S. GEOLOGICAL SURVEY, DENVER, COLORADO 80225, OR RESTON, VIRGINIA 22092
A FOLDER DESCRIBING TOPOGRAPHIC MAPS AND SYMBOLS IS AVAILABLE ON REQUEST

Map photoinspected 1978
No major culture or drainage changes observed