

Produced by the U.S. Geological Survey
Revised by the U.S. Forest Service

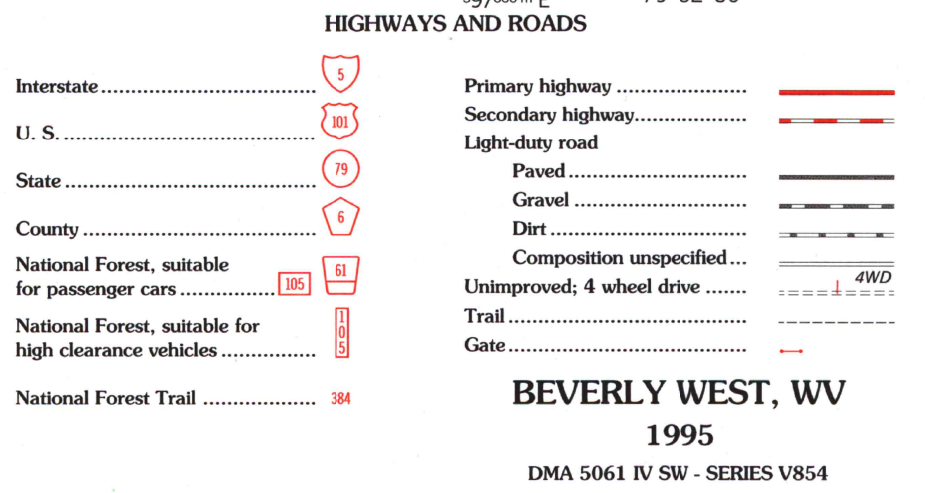
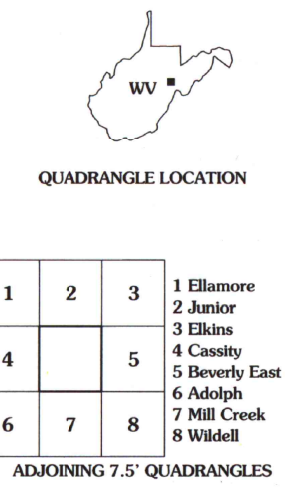
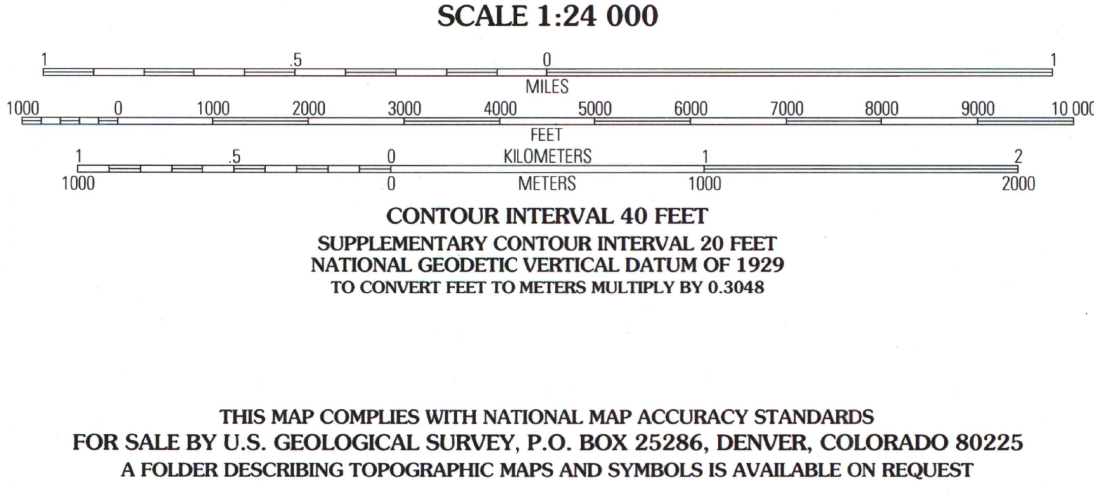
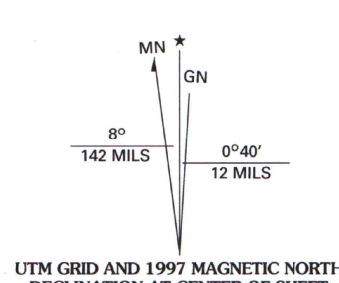
Areas outside the National Forest System lands may not have been revised
Compiled from aerial photographs taken 1964 and 1965. Revised from imagery
dated 1990. Partial field check by U.S. Forest Service 1995.

North American Datum of 1927 (NAD 27). Projection and 10 000-foot ticks:
West Virginia coordinate system, south zone (Lambert conformal conic). Blue
1000-meter Universal Transverse Mercator ticks, zone 17

North American Datum of 1983 (NAD 83) is shown by dashed corner ticks
The values of the shift between NAD 27 and NAD 83 for 7.5-minute
intersections are obtainable from National Geodetic Survey NADCON software

Non-National Forest System lands within the National Forest
Inholdings may exist in other National or State reservations

This map is not a legal land line or ownership document. Public lands are
subject to change and leasing, and may have access restrictions; check
with local offices. Obtain permission before entering private lands



U.S. Regional
Depository Copy
APR 27 1999
DO NOT DISCARD
ARTHUR H. ROBINSON MAP LIBRARY
University of Wisconsin-Madison

