


2 11 SE
ALLE)



JUN 22 1978

University of Wisconsin
Madison



UTM GRID AND 1976 MAGNETIC NORTH


THIS MAP COMPLIES WITH NATIONAL MAP ACCURACY STANDARDS
FOR SALE BY U. S. GEOLOGICAL SURVEY, RESTON, VIRGINIA 22092
A FOLDER DESCRIBING TOPOGRAPHIC MAPS AND SYMBOLS IS AVAILABLE ON REQUEST

Revisions shown in purple compiled from aerial photographs taken 1976. This information not field checked

ROAD CLASSIFICATION

Heavy-duty _____ Light-duty _____
Medium-duty _____ Unimproved dirt _____

 U.S. Route  State Route

 Interstate Route

FAIRMONT WEST, W. VA
NW/4 FAIRMONT 15' QUADRANGLE
N 3922.5—W 8007.5/7.5
1958
PHOTOREVISED 1976
AMS 4962 I NW—SERIES V854