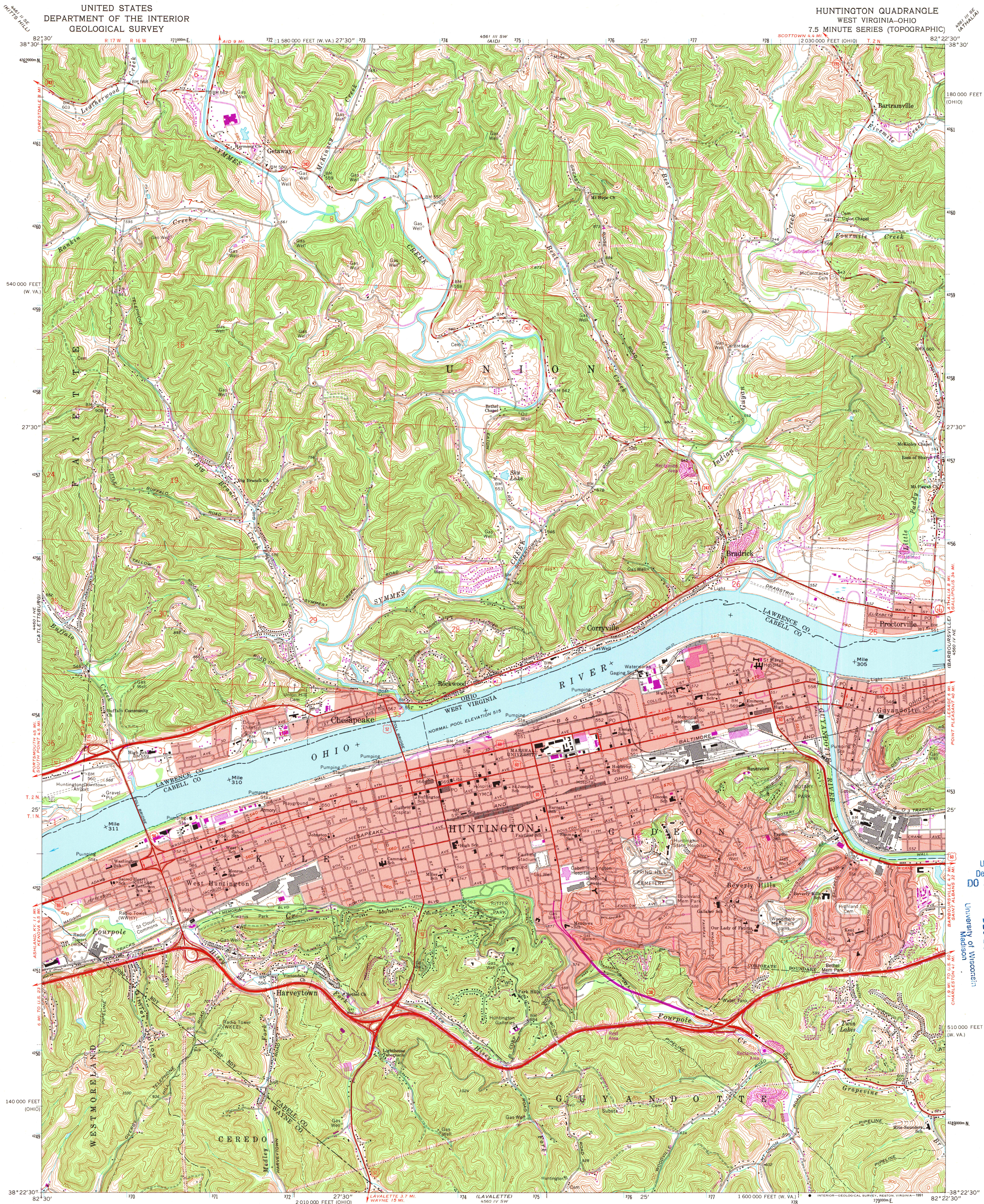


UNITED STATES  
DEPARTMENT OF THE INTERIOR  
GEOLOGICAL SURVEY

HUNTINGTON QUADRANGLE  
WEST VIRGINIA-OHIO  
7.5 MINUTE SERIES (TOPOGRAPHIC)



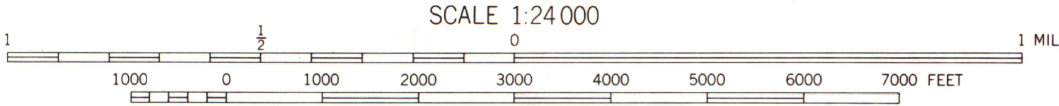
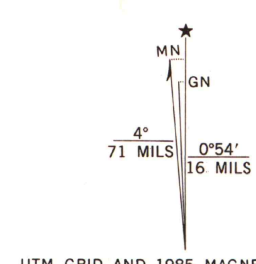
Mapped, edited, and published by the Geological Survey  
Revised in cooperation with State of Ohio agencies  
Control by USGS, USC&GS, and USCE

Topography by photogrammetric methods from aerial photographs  
taken 1955. Field checked 1957. Revised from aerial  
photographs taken 1967. Field checked 1968

Polycyclic projection. 1927 North American datum  
10,000-foot grids based on Ohio coordinate system, south zone,  
and West Virginia coordinate system, south zone  
1000-meter Universal Transverse Mercator grid ticks, zone 17,  
shown in blue

The state boundary as shown represents the approximate position  
of the low water line as determined from U. S. Corps of Engineers  
Ohio River charts, surveyed 1914, and supplementary information  
Red tint indicates areas in which only landmark buildings are shown  
Ohio area lies within Congress Lands east of the Scioto River  
Land lines based on the Ohio River Base

The difference between 1927 North American Datum and North  
American Datum of 1983 (NAD 83) for 7.5-minute intersections  
is given in USGS Bulletin 1875. The NAD 83 is shown by  
dashed corner ticks



THIS MAP COMPLIES WITH NATIONAL MAP ACCURACY STANDARDS  
FOR SALE BY U. S. GEOLOGICAL SURVEY  
DENVER, COLORADO 80225, OR RESTON, VIRGINIA 22092  
A FOLDER DESCRIBING TOPOGRAPHIC MAPS AND SYMBOLS IS AVAILABLE ON REQUEST

Revisions shown in purple compiled in cooperation with  
States of Ohio and West Virginia agencies from aerial photographs  
taken 1983. This information not field checked  
Map edited 1985

ROAD CLASSIFICATION	
Primary highway, all weather, hard surface	Light-duty road, all weather, improved surface
Secondary highway, all weather, hard surface	Unimproved road, fair or dry weather
Interstate Route	U. S. Route
	State Route

HUNTINGTON, W. VA.-OHIO  
38082-D4-TF-024

1968  
PHOTOREVISED 1985  
DMA 4560 IV NW-SERIES V852

U. S. Regional  
Depository Copy  
DO NOT DISCARD

A.H. FOJINSKY  
MAP LIBRARY  
DEC 10 1991  
University of Wisconsin  
Madison