






UTM GRID AND 1972 MAGNETIC NORTH
DECLINATION AT CENTER OF SHEET

THIS MAP COMPLIES WITH NATIONAL MAP ACCURACY STANDARDS
FOR SALE BY U. S. GEOLOGICAL SURVEY, WASHINGTON, D. C. 20242
A FOLDER DESCRIBING TOPOGRAPHIC MAPS AND SYMBOLS IS AVAILABLE ON REQUEST

ROAD CLASSIFICATION

Primary highway, hard surface		Light-duty road, hard or improved surface	
Secondary highway, hard surface		Unimproved road	

 Interstate Route  U. S. Route  State Route

MAP AND AIR PHOTO
LIBRARY

SEP 13 1982

University of Wisconsin
Madison

LAVALETTE, W. VA.
N3815—W8222.5/7.5

1972
PHOTOINSPECTED 1975
AMS 4560 IV SW—SERIES V854