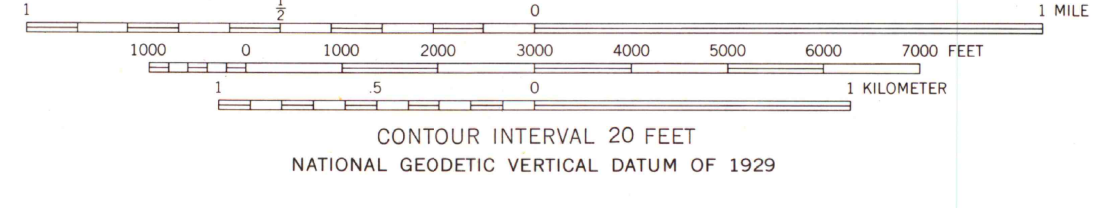
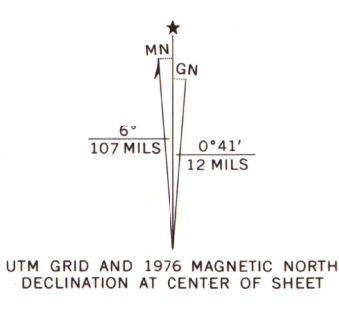
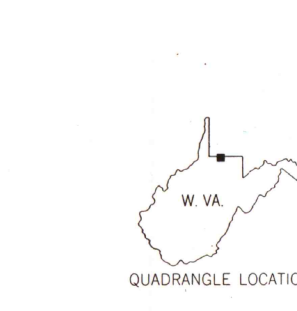




Mapped, edited, and published by the Geological Survey
Control by USGS, USC&GS, and USCE
Topography from aerial photographs by Kelsh plotter
Aerial photographs taken 1955. Field check 1957
Polyconic projection. 1927 North American datum
10,000-foot grids based on West Virginia coordinate system,
north zone, and Pennsylvania coordinate system, south zone
1000-meter Universal Transverse Mercator grid ticks,
zone 17, shown in blue
Fine red dashed lines indicate selected fence and field lines
visible on aerial photographs. This information is unchecked
Contours in strip mine areas from 1955 photography
Red tint indicates areas in which only
landmark buildings are shown
Unchecked elevations are shown in brown
Purple tint indicates extension of urban areas



THIS MAP COMPLIES WITH NATIONAL MAP ACCURACY STANDARDS
FOR SALE BY U.S. GEOLOGICAL SURVEY, RESTON, VIRGINIA 22092
A FOLDER DESCRIBING TOPOGRAPHIC MAPS AND SYMBOLS IS AVAILABLE ON REQUEST



ROAD CLASSIFICATION
Heavy-duty ——— Light-duty ———
Medium-duty ——— Unimproved dirt ———
U.S. Route ——— State Route ———
Interstate Route ———

MORGANTOWN NORTH, W. VA.—PA.
NW 4 MORGANTOWN 15' QUADRANGLE
N3937.5—W7952.5/7.5

1957
PHOTOREVISED 1976
AMS 5063 III NW—SERIES V854

MAP AND AIR PHOTO
LIBRARY

SEP 22 1978

University of Wisconsin
Madison