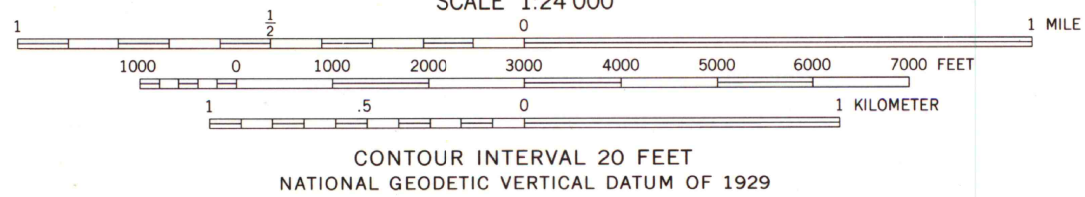
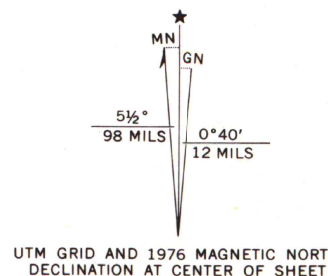




Mapped, edited, and published by the Geological Survey

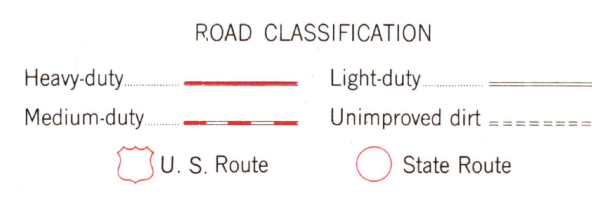
Control by USGS and USC&GS
Topography from aerial photographs by photogrammetric methods
Aerial photographs taken 1956. Field check 1958
Polyconic projection. 1927 North American datum
10,000-foot grid based on West Virginia coordinate system,
north zone
1000-meter Universal Transverse Mercator grid ticks;
zone 17, shown in blue
Fine red dashed lines indicate selected fence and field lines
visible on aerial photographs. This information is unchecked
Area covered by dashed light-blue pattern
is subject to controlled inundation to 1167 feet
Unchecked elevations are shown in brown



THIS MAP COMPLIES WITH NATIONAL MAP ACCURACY STANDARDS
FOR SALE BY U.S. GEOLOGICAL SURVEY, RESTON, VIRGINIA 22092
A FOLDER DESCRIBING TOPOGRAPHIC MAPS AND SYMBOLS IS AVAILABLE ON REQUEST



Revisions shown in purple compiled from aerial photographs
taken 1976. This information not field checked



NESTORVILLE, W. VA.
NW/4 BELINGTON 15' QUADRANGLE
N 3907.5—W 7952.5/7.5

1958
PHOTOREVISED 1976
AMS 5062 III NW—SERIES V854