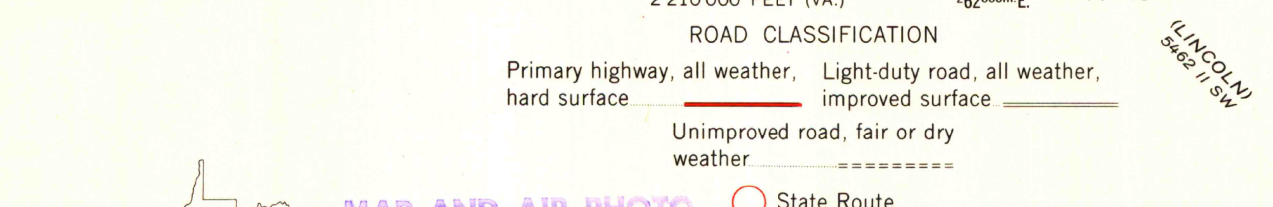
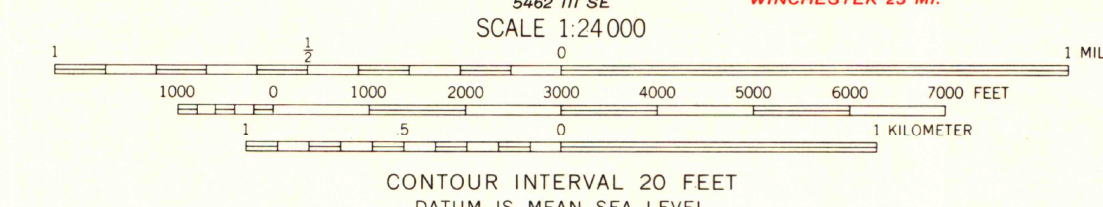
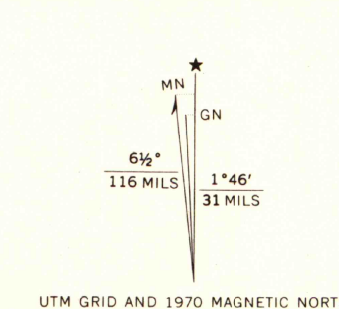


UNITED STATES
DEPARTMENT OF THE INTERIOR
GEOLOGICAL SURVEY

ROUND HILL QUADRANGLE
WEST VIRGINIA VIRGINIA
7.5 MINUTE SERIES (TOPOGRAPHIC)



Maped, edited, and published by the Geological Survey in cooperation with Commonwealth of Virginia agencies Control by USGS and USC&GS
Topography by photogrammetric methods from aerial photographs taken 1965 and 1969. Field checked 1970
Superseded Army Map Service map dated 1953
Polyconic projection. 1927 North American datum 10,000-foot grids based on West Virginia coordinate system north zone, and Virginia coordinate system, north zone 1000-meter Universal Transverse Mercator grid ticks, zone 18, shown in blue
Fine red dashed lines indicate selected fence and field lines where generally visible on aerial photographs. This information is unchecked



MAP AND AIR PHOTO
APR 14 1972

ROUND HILL, W. VA. VA.
NE/4 BERRYVILLE 15' QUADRANGLE
N3907.5-W7745/7.5
1970
AMS 5462 III NE-SERIES V854

THIS MAP COMPLIES WITH NATIONAL MAP ACCURACY STANDARDS
FOR SALE BY U. S. GEOLOGICAL SURVEY, WASHINGTON, D. C. 20242
AND VIRGINIA DIVISION OF MINERAL RESOURCES, CHARLOTTEVILLE, VIRGINIA 22903
A FOLDER DESCRIBING TOPOGRAPHIC MAPS AND SYMBOLS IS AVAILABLE ON REQUEST