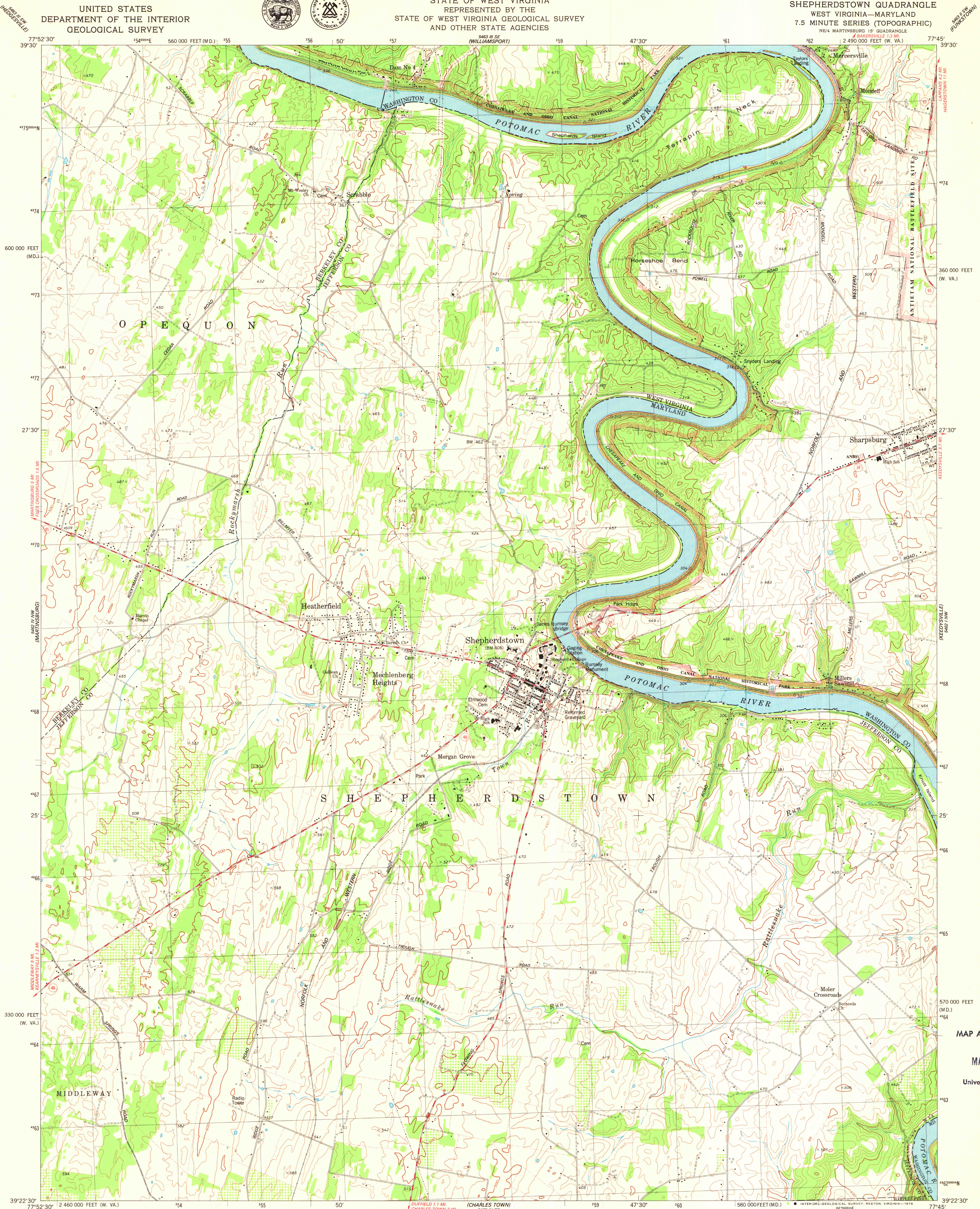


UNITED STATES  
DEPARTMENT OF THE INTERIOR  
GEOLOGICAL SURVEY

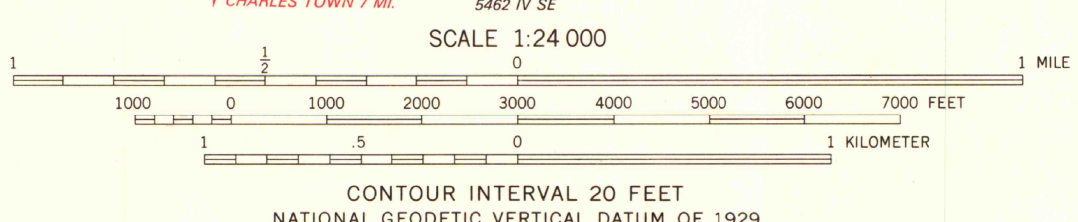
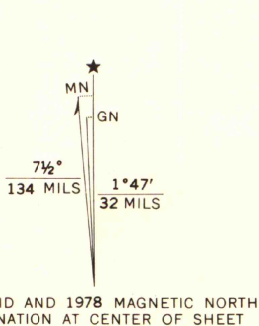


STATE OF WEST VIRGINIA  
REPRESENTED BY THE  
STATE OF WEST VIRGINIA GEOLOGICAL SURVEY  
AND OTHER STATE AGENCIES

SHEPHERDSTOWN QUADRANGLE  
WEST VIRGINIA-MARYLAND  
7.5 MINUTE SERIES (TOPOGRAPHIC)



Mapped, edited, and published by the Geological Survey  
Control by USGS, NOS/NOAA, and U.S. Soil Conservation Service  
Topography by photogrammetric methods from aerial  
photographs taken 1974. Field checked 1974  
Supersedes map dated 1971. Map edited 1978  
Projection: West Virginia coordinate system, north zone  
(Lambert conformal conic)  
10,000-foot grid ticks based on West Virginia coordinate  
system, north zone and Maryland coordinate system  
1000-meter Universal Transverse Mercator grid, zone 18  
1927 North American datum  
Fine red dashed lines indicate selected fence and field lines where  
generally visible on aerial photographs. This information is unchecked  
There may be private inholdings within the boundaries of the  
National or State reservations shown on this map



THIS MAP COMPLIES WITH NATIONAL MAP ACCURACY STANDARDS  
FOR SALE BY U.S. GEOLOGICAL SURVEY, RESTON, VIRGINIA 22092  
A FOLDER DESCRIBING TOPOGRAPHIC MAPS AND SYMBOLS IS AVAILABLE ON REQUEST

ROAD CLASSIFICATION  
Primary highway, light-duty road, hard or improved surface  
Secondary highway, hard surface  
Unimproved road  
Interstate Route  
U.S. Route  
State Route

SHEPHERDSTOWN, W. VA.—MD.  
NE/4 MARTINSBURG 15' QUADRANGLE  
N3922.5—W7745/7.5

1978  
AMS 5462 IV NE—SERIES Y854

MAP AND AIR PHOTO  
LIBRARY

MAY 12 1979

University of Wisconsin  
Madison